A PROJECT FOR:

TOWN of WAKE FOREST

Parks, Recreation & Cultural Resources

A COMPREHENSIVE WAYFINDING PLAN FOR PARKS AND GREENWAYS

Phase I, Bid Documents

June 24, 2016

Parks, Recreation & Cultural Resources
TOWN of WAKE FOREST

301 S. Brooks St.
Wake Forest, NC 27587
919.435.9560

Landscape Architecture by:
Kimley»Horn
421 Fayetteville St. Suite 600
Raleigh, NC 27601
919. 835.1494

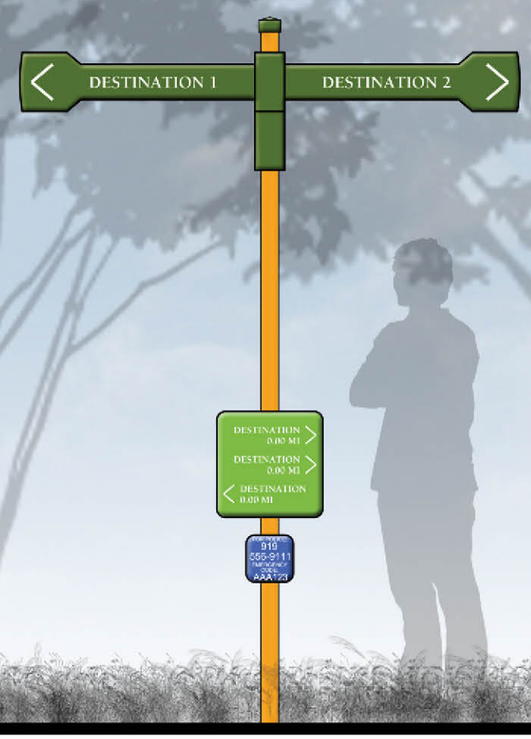



Table of Contents

Phase I, Bid Documents

A — Wayfinding Key Sheets ..... A1.0 - A1.1

B — Smith Creek Greenway at Burlington Mills ..... B1.0 - BX.X

C — Dunn Creek Greenway ..... C1.0 - CX.X

D — Sanford Creek Greenway ..... D1.0 - DX.X

E — Smith Creek Soccer Center & Greenway ..... E1.0 - EX.X

F — E. Carroll Joyner Park ..... F1.0 - FX.X

G — J.B. Flaherty Park ..... G1.0 - GX.X

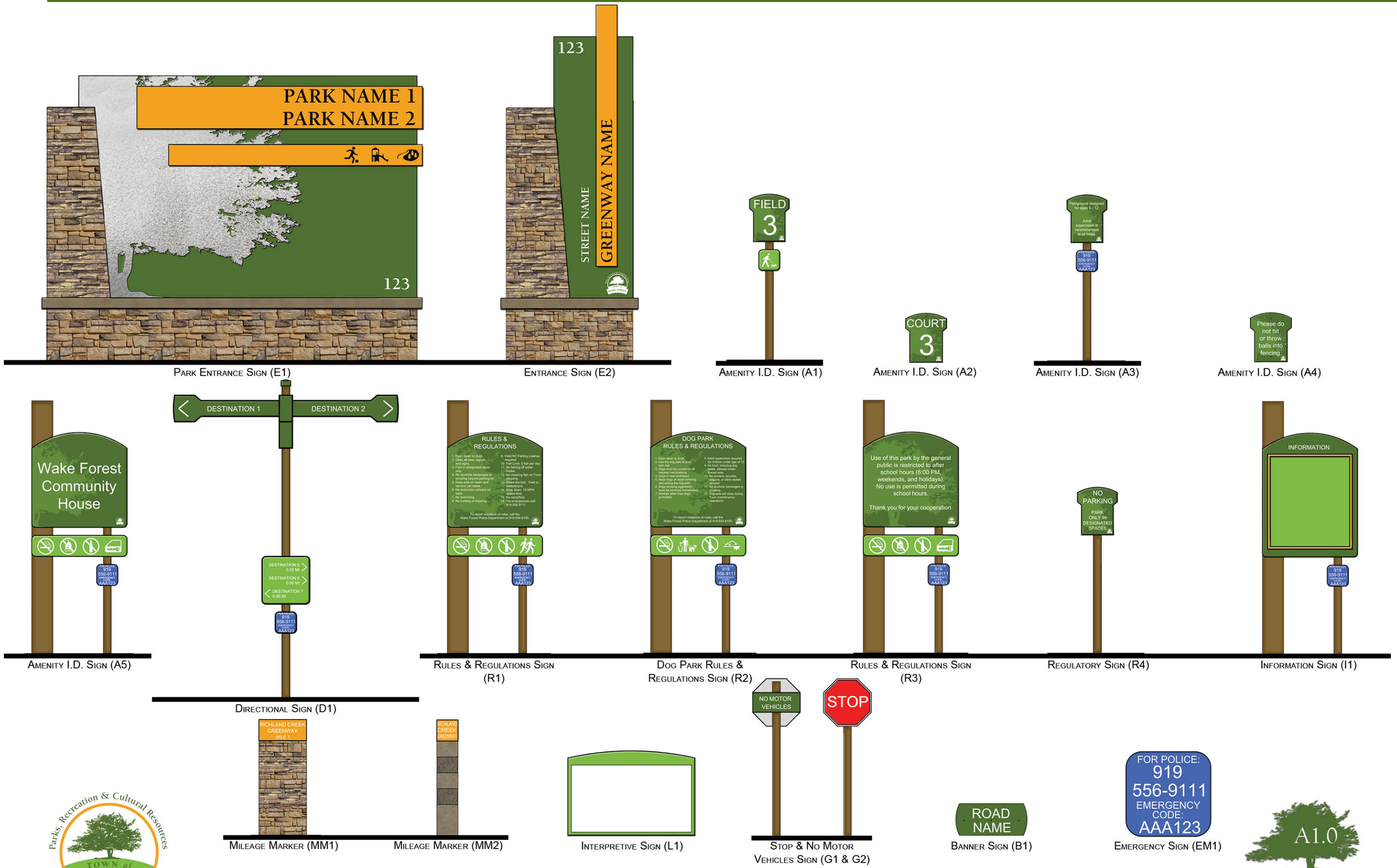
PARK NAME 1
PARK NAME 2
123
Park Entrance Sign (E1)
123
STREET NAME
GREENWAY NAME
Entrance Sign (E2)
FIELD
3
Amenity I.D. Sign (A1)
COURT
3
Amenity I.D. Sign (A2)
Playground designed for ages 5 - 12
Adult supervision is recommended at all times.
919
556-9111
EMERGENCY CODE:
AAA123
Amenity I.D. Sign (A3)
Please do not hit or throw balls into fencing.
Amenity I.D. Sign (A4)
Wake Forest Community House
919
556-9111
EMERGENCY CODE:
AAA123
Amenity I.D. Sign (A5)
DESTINATION 1
DESTINATION 2
DESTINATION 5
0.00 MI
DESTINATION 6
0.00 MI
DESTINATION 7
0.00 MI
919
556-9111
EMERGENCY CODE:
AAA123
Directional Sign (D1)
RULES & REGULATIONS
1. Open dawn to dusk.
2. Obey all laws, signals, and signs.
3. Park in designated areas only.
4. No alcoholic beverages or smoking beyond parking lot.
5. Keep pets on leash and remove pet waste.
6. No motorized vehicles on trails.
7. No swimming.
8. No hunting or trapping.
9. Valid NC Fishing License required.
10. Fish Limit: 5 fish per day.
11. No fishing off water intake.
12. No cleaning fish on Town property.
13. Share the trail. Yield to pedestrians.
14. Slow down. 10 MPH speed limit.
15. No campfires.
16. For emergencies call: 919.556.9111
To report violations of rules, call the Wake Forest Police Department at 919-554-6150.
919
556-9111
EMERGENCY CODE:
AAA123
Rules & Regulations Sign (R1)
DOG PARK RULES & REGULATIONS
1. Open dawn to dusk.
2. Use the dog park at your own risk.
3. Dogs must be current on all vaccinations and licenses.
4. Dogs in heat prohibited.
5. Keep dogs on leash entering and exiting the dog park.
6. Dogs showing aggression must be removed immediately.
7. Animals other than dogs prohibited.
8. Adult supervision required for children under age of 12.
9. No food, including dog treats, allowed inside fenced area.
10. No strollers, bicycles, wagons, or inline skates allowed.
11. No alcoholic beverages or smoking.
12. Dog park will close during Town maintenance operations.
To report violations of rules, call the Wake Forest Police Department at 919-554-6150.
919
556-9111
EMERGENCY CODE:
AAA123
Dog Park Rules & Regulations Sign (R2)
Use of this park by the general public is restricted to after school hours (6:00 PM, weekends, and holidays). No use is permitted during school hours.
Thank you for your cooperation.
919
556-9111
EMERGENCY CODE:
AAA123
Rules & Regulations Sign (R3)
NO PARKING
PARK ONLY IN DESIGNATED SPACES
Regulatory Sign (R4)
INFORMATION
919
556-9111
EMERGENCY CODE:
AAA123
Information Sign (I1)
RICHLAND CREEK GREENWAY
MILE 1
Mileage Marker (MM1)
RICHLAND CREEK GREENWAY
Mileage Marker (MM2)
Interpretive Sign (L1)
NO MOTOR VEHICLES
STOP
Stop & No Motor Vehicles Sign (G1 & G2)
ROAD NAME
Banner Sign (B1)
FOR POLICE:
919
556-9111
EMERGENCY CODE:
AAA123
Emergency Sign (EM1)
Parks, Recreation & Cultural Resources
TOWN of
WAKE FOREST
A1.0

Clearance Warning Sign
(W1)

Slippery Warning Sign
(W2)

Mileage Marker (MM3)

Emergency Sign
(EM2)

Trailhead Marker
(E3)

Smith Creek Greenway

Smith Creek Greenway (SMG) - Sheet 1

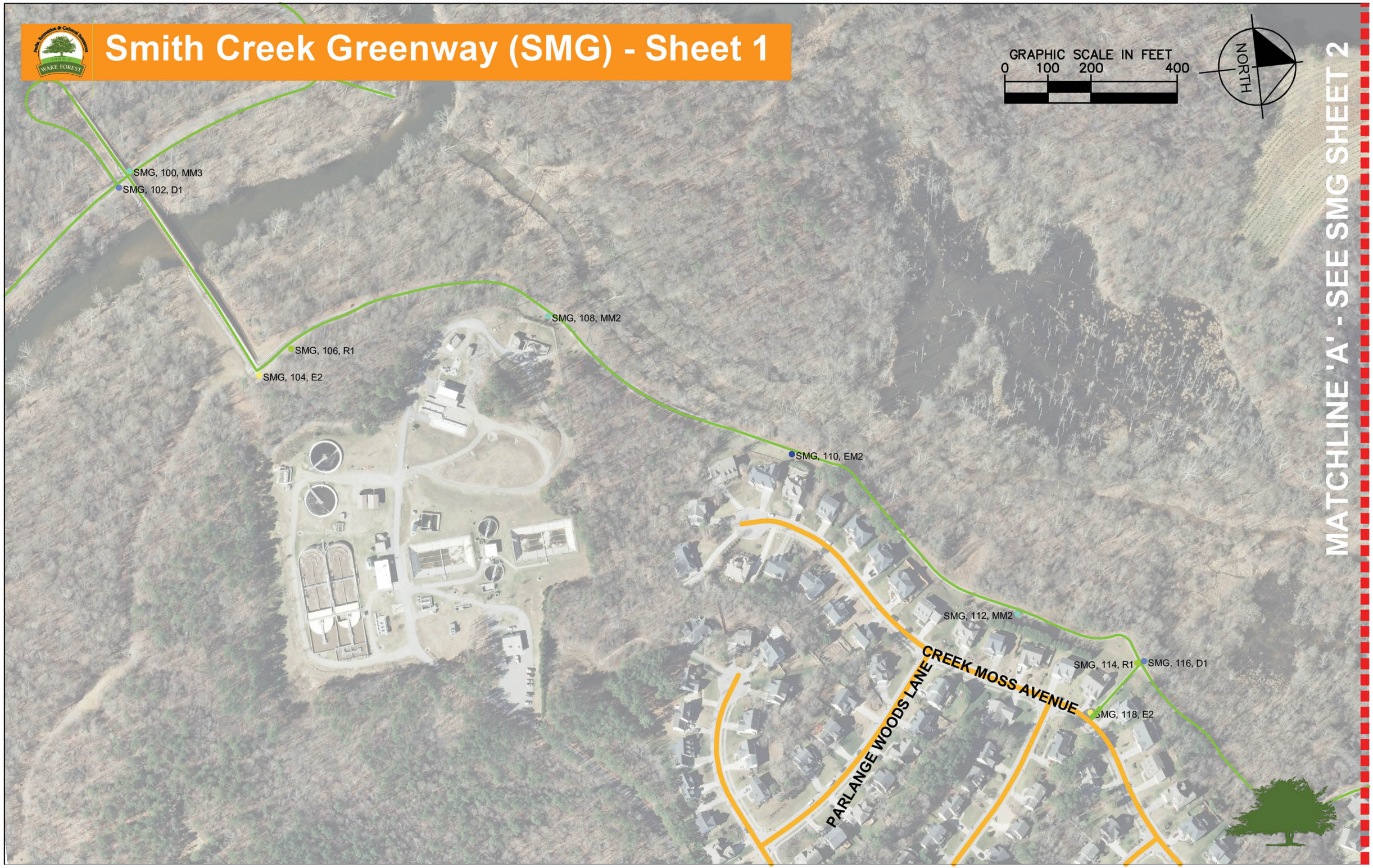

Smith Creek Greenway (SMG) - Sheet 2

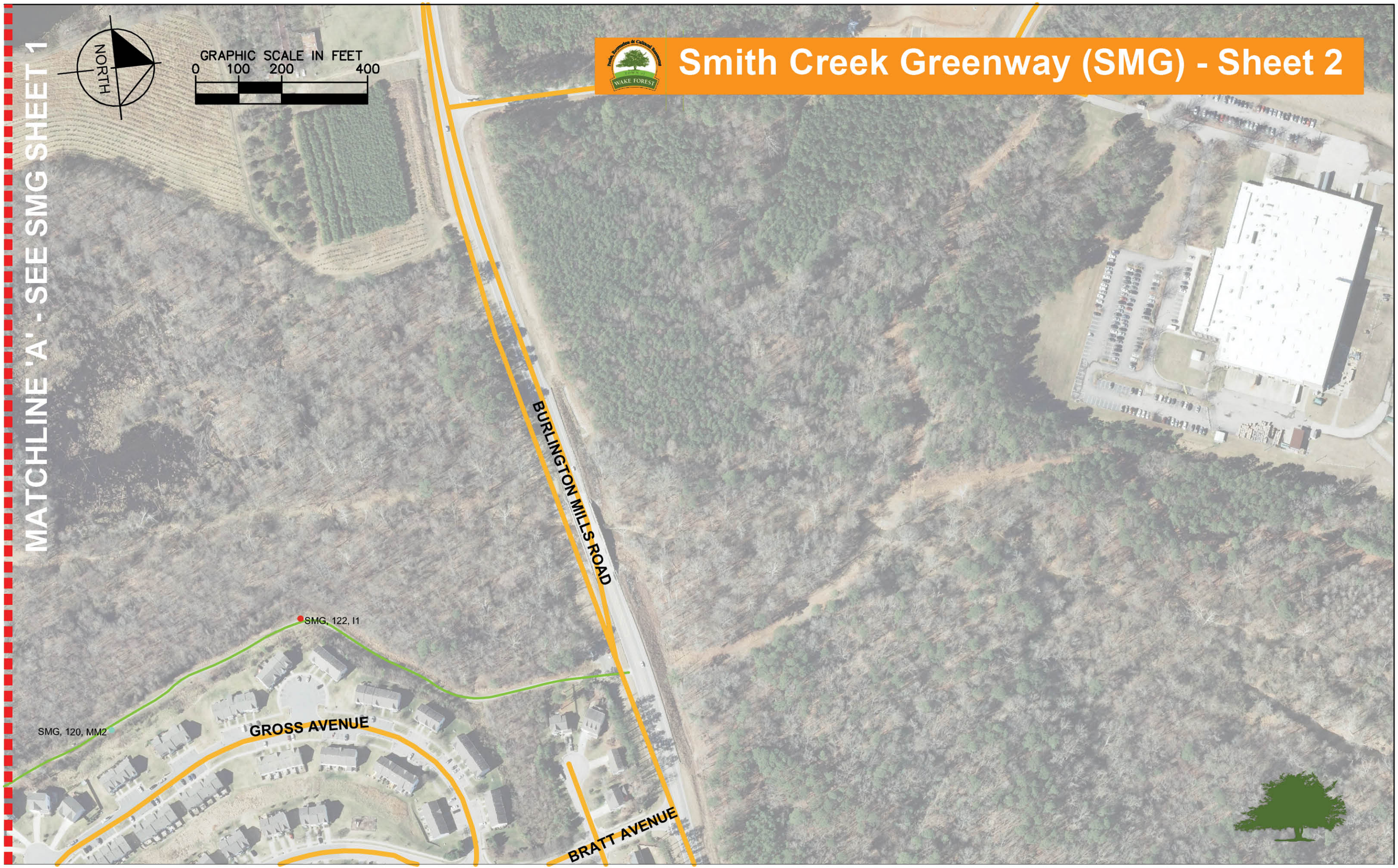

General Notes

Elevation

Messaging (M)

M	ORIENTATION	TEXT
M1	N/A	SMITH CREEK
M2	N/A	MILE 0.0
M3	N/A	N/A
M4	N/A	N/A
M5	N/A	N/A
M6	N/A	N/A
M7	N/A	N/A
M8	N/A	N/A

Existing Conditions

Location Map

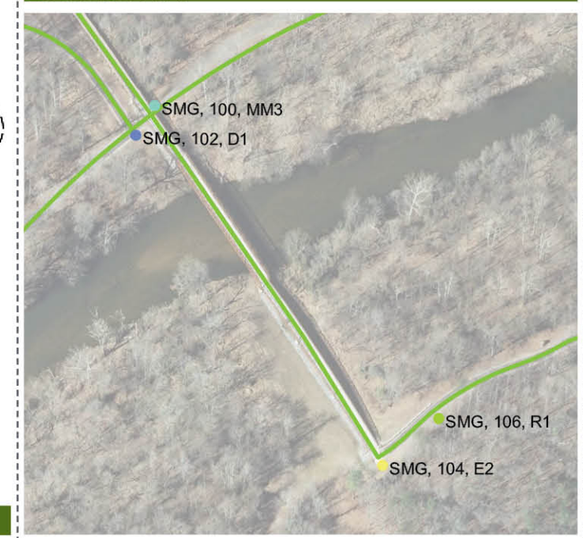

Symbols (S)

Kimley»Horn
Expect More. Experience Better.

Smith Creek Greenway

Park Code	SMG
Sign Number	100
Sign Type	MM3

Notes:

Date:

1	12/10/2015
2	06/24/2016

General Notes

Elevation

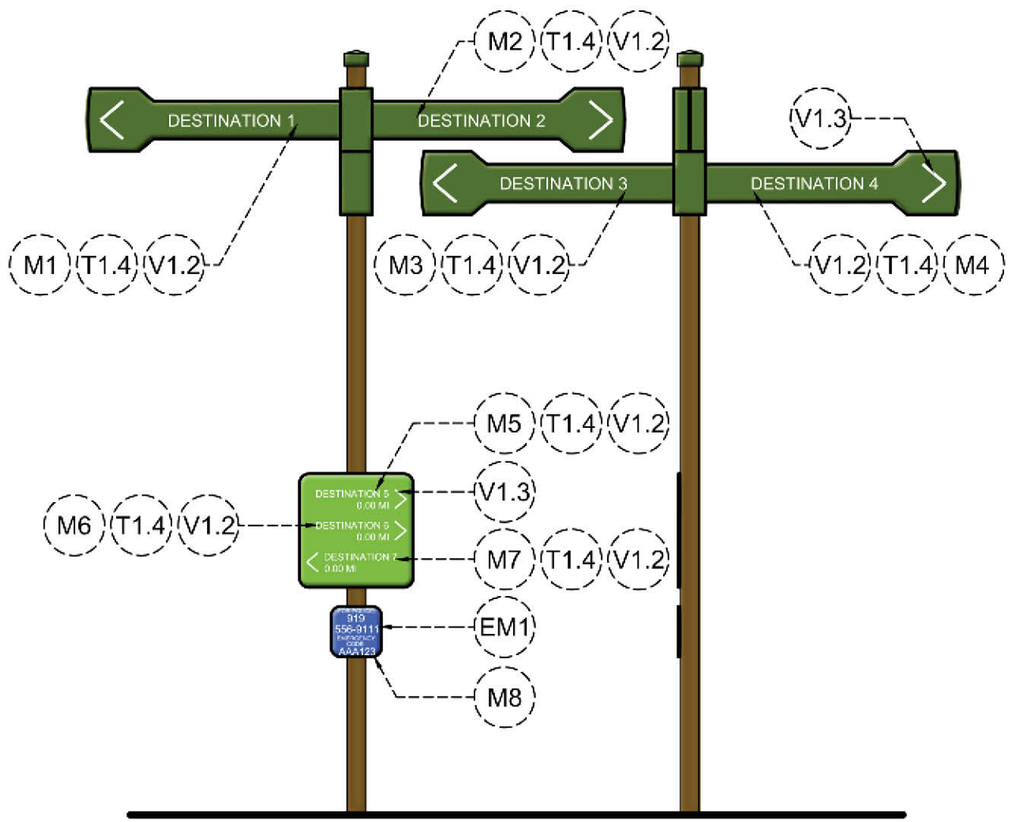

Messaging (M)

M	ORIENTATION	TEXT
M1	NORTHWEST	NEUSE RIVER TRAIL
M2	SOUTHEAST	NEUSE RIVER TRAIL
M3	SOUTHWEST	SMITH CREEK GREENWAY
M4	N/A	N/A
M5	N/A	N/A
M6	N/A	N/A
M7	N/A	N/A
M8	N/A	SMG100

Existing Conditions

Location Map

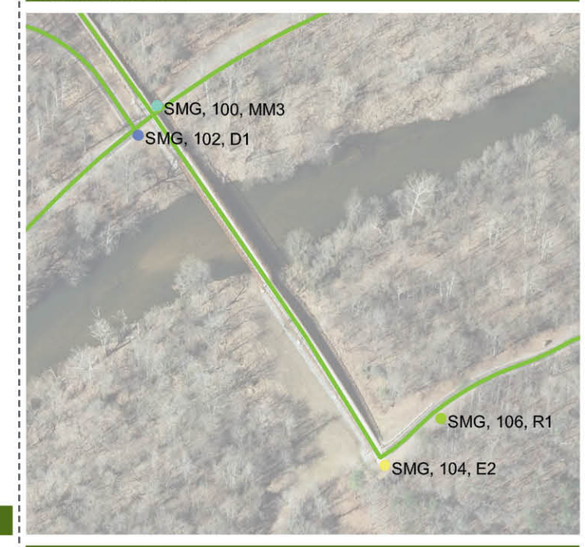

Symbols (S)

S1.1	S1.2		
<	>		

Parks, Recreation & Cultural Resources
TOWN of WAKE FOREST

Kimley»Horn
Expect More. Experience Better.

Smith Creek Greenway

Park Code	SMG
Sign Number	102
Sign Type	D1

Notes:

Date:

1	12/10/2015
2	06/24/2016

General Notes

Elevation

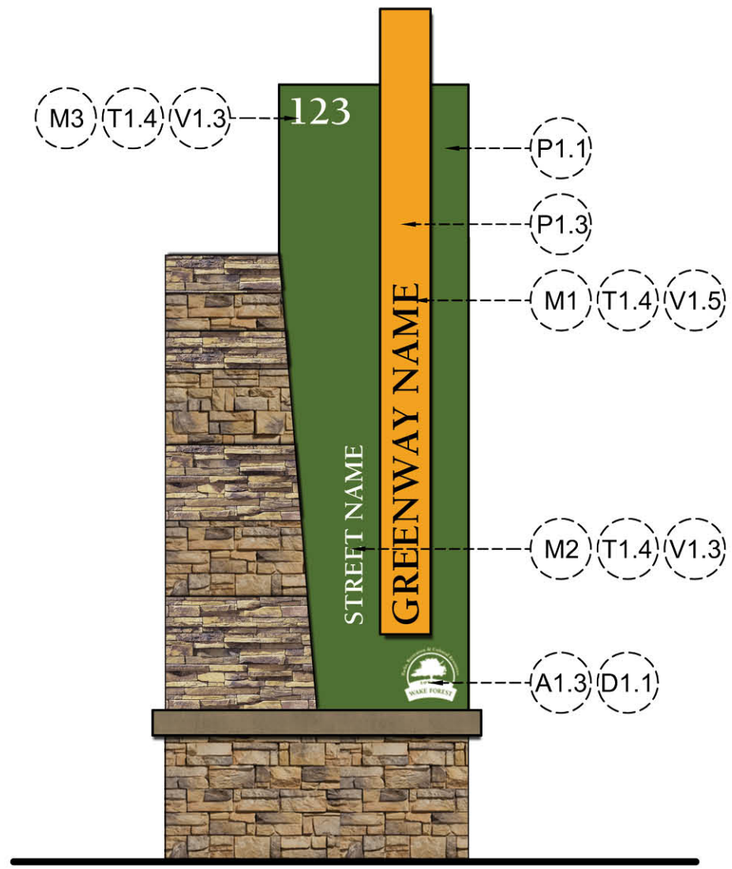

Messaging (M)

M	ORIENTATION	TEXT
M1	N/A	SMITH CREEK GREENWAY
M2	N/A	NEUSE RIVER
M3	N/A	N/A
M4	N/A	N/A
M5	N/A	N/A
M6	N/A	N/A
M7	N/A	N/A
M8	N/A	N/A

Existing Conditions

Location Map

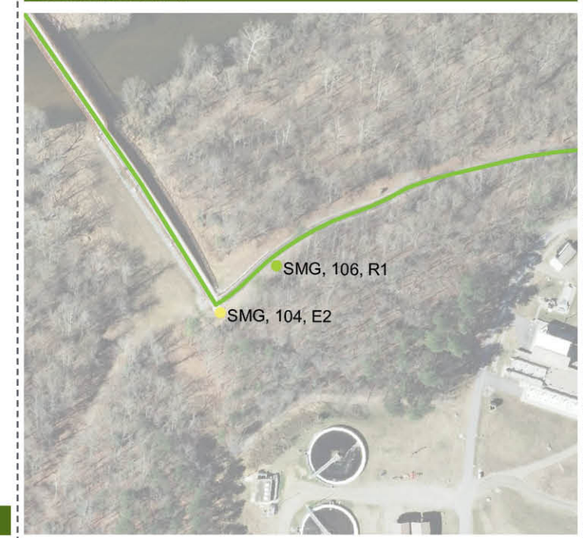

Symbols (S)

Parks, Recreation & Cultural Resources
TOWN of WAKE FOREST

Kimley»Horn
Expect More. Experience Better.

Smith Creek Greenway

Park Code	SMG
Sign Number	104
Sign Type	E2

Notes:

Date:

1	12/10/2015
2	06/24/2016

General Notes

1. ALTERNATE EM1 SIGN PLACEMENT WHEN R1 SIGN IS PARALLEL TO GREENWAY. TWO (2) EM1 SIGNS REQUIRED WITH SAME UNIQUE EMERGENCY CODE.

Elevation

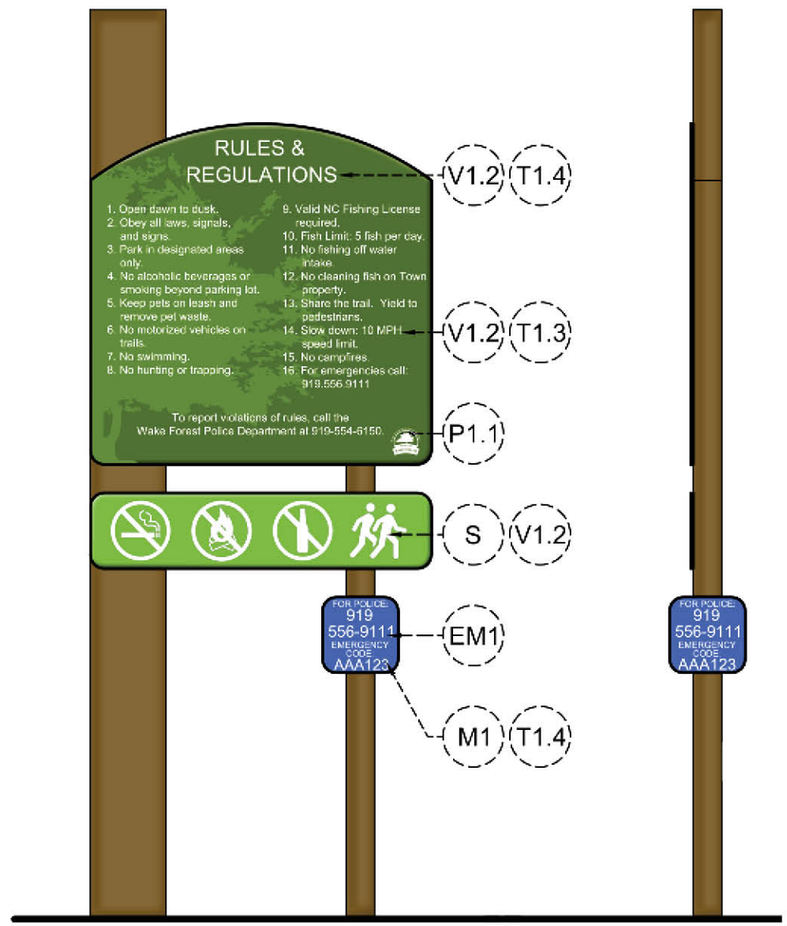

Messaging (M)

M	ORIENTATION	TEXT
M1	ALT EM1	SMG102 (X 2)
M2	N/A	N/A
M3	N/A	N/A
M4	N/A	N/A
M5	N/A	N/A
M6	N/A	N/A
M7	N/A	N/A
M8	N/A	N/A

Existing Conditions

Location Map

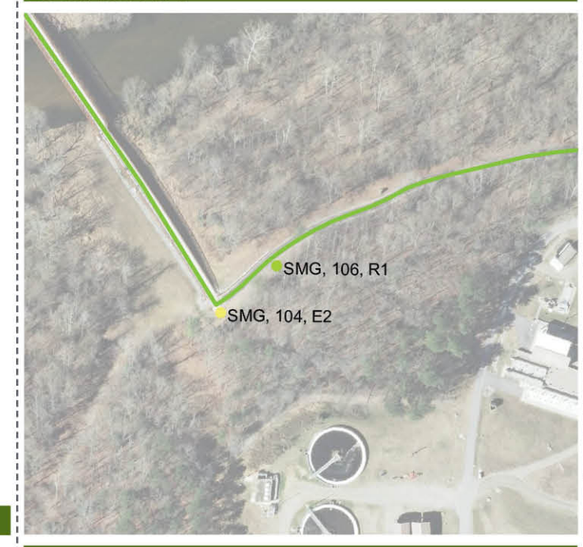

Symbols (S)

S3.5	S3.11	S3.10	S3.3

Parks, Recreation & Cultural Resources
TOWN of WAKE FOREST

Kimley»Horn
Expect More. Experience Better.

Smith Creek Greenway

Park Code	SMG
Sign Number	106
Sign Type	R1

Notes:
ALTERNATE EM1 SIGN PLACEMENT.

INCLUDE CONCRETE PAVER DOUBLE POSTED SIGN SURROUND PER DETAIL 2 / C.2.0.

Date:

1	12/10/2015
2	06/24/2016

General Notes

Elevation

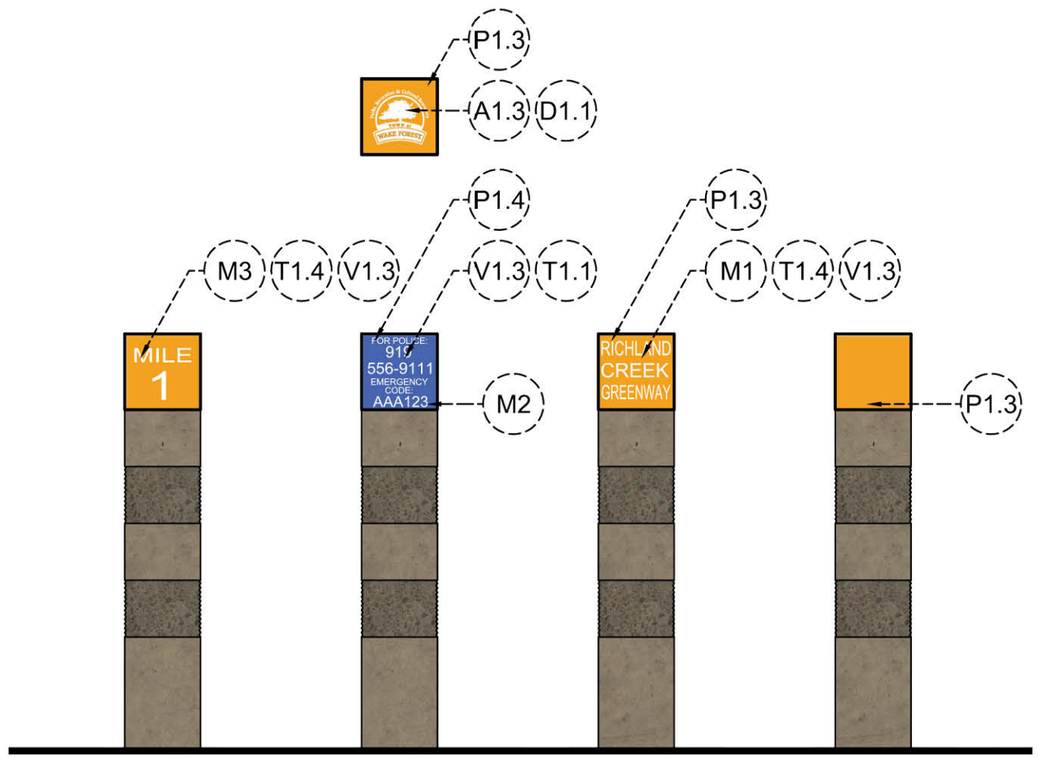

Messaging (M)

M	ORIENTATION	TEXT
M1	N/A	SMITH CREEK
M2	N/A	SMG104
M3	N/A	MILE 0.25
M4	N/A	N/A
M5	N/A	N/A
M6	N/A	N/A
M7	N/A	N/A
M8	N/A	N/A

Existing Conditions

Location Map

Symbols (S)

Parks, Recreation & Cultural Resources
TOWN of WAKE FOREST

Kimley»Horn
Expect More. Experience Better.

Smith Creek Greenway

Park Code	SMG
Sign Number	108
Sign Type	MM2

Notes:
INCLUDE CONCRETE PAVER SINGLE POSTED SIGN SURROUND PER DETAIL 1 / C.2.0.

Date:

1	12/10/2015
2	06/24/2016

General Notes

Elevation

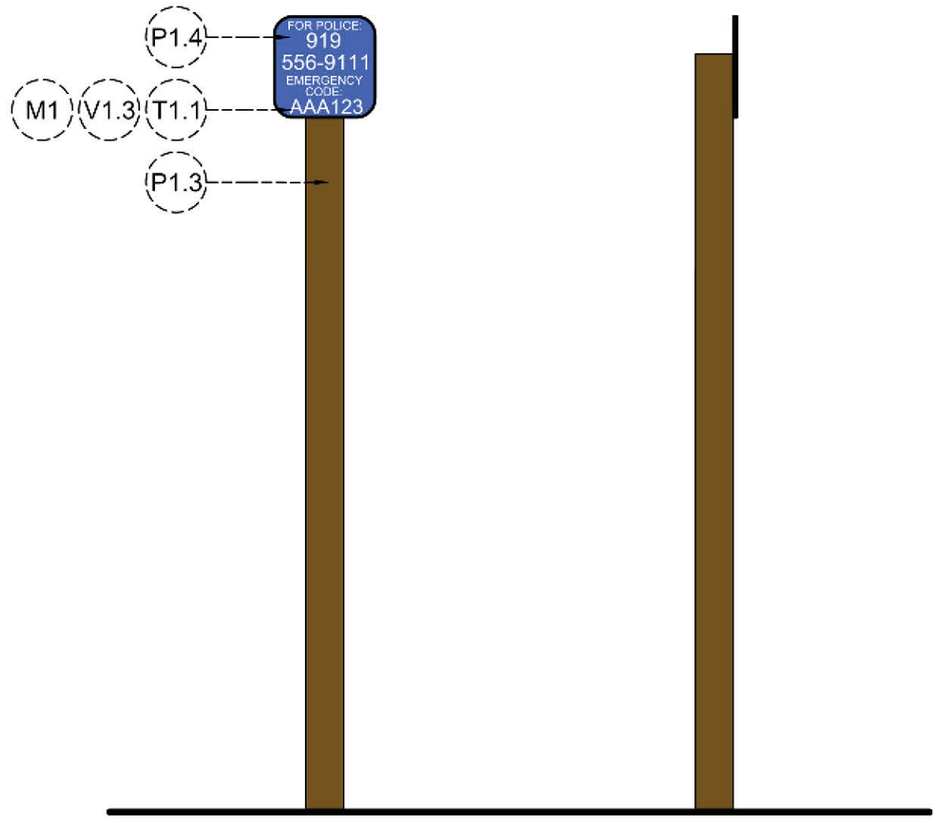

Messaging (M)

M	ORIENTATION	TEXT
M1	N/A	SMG106 (X 2)
M2	N/A	N/A
M3	N/A	N/A
M4	N/A	N/A
M5	N/A	N/A
M6	N/A	N/A
M7	N/A	N/A
M8	N/A	N/A

Existing Conditions

Location Map

Symbols (S)

Parks, Recreation & Cultural Resources
TOWN of WAKE FOREST

Kimley»Horn
Expect More. Experience Better.

Smith Creek Greenway

Park Code	SMG
Sign Number	110
Sign Type	EM2

Notes:
INCLUDE CONCRETE PAVER SINGLE POSTED SIGN SURROUND PER DETAIL 1 / C.2.0.

Date:

1	12/10/2015
2	06/24/2016

General Notes

Elevation

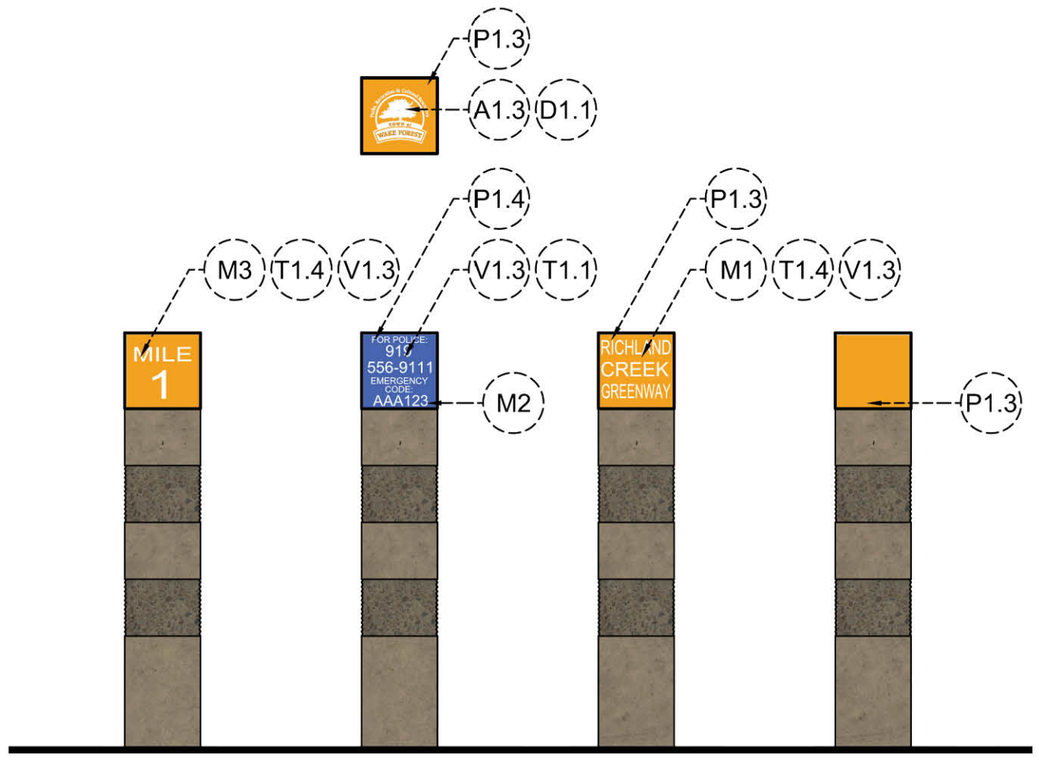

Messaging (M)

M	ORIENTATION	TEXT
M1	N/A	SMITH CREEK
M2	N/A	SMG108
M3	N/A	MILE 0.5
M4	N/A	N/A
M5	N/A	N/A
M6	N/A	N/A
M7	N/A	N/A
M8	N/A	N/A

Existing Conditions

Location Map

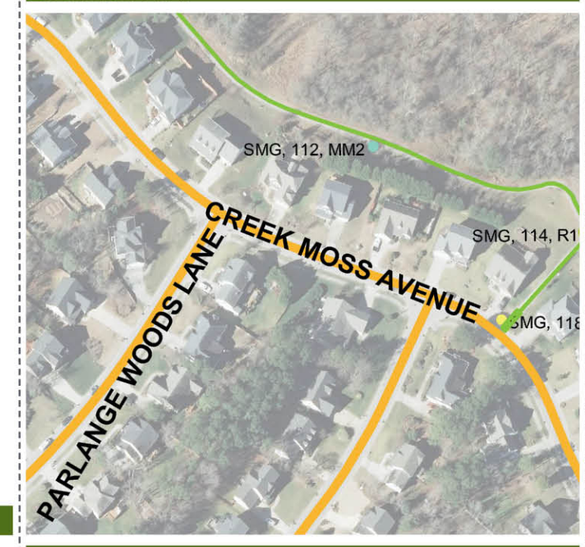

Symbols (S)

Kimley»Horn
Expect More. Experience Better.

Smith Creek Greenway

Park Code	SMG
Sign Number	112
Sign Type	MM2

Notes:
INCLUDE CONCRETE PAVER SINGLE POSTED SIGN SURROUND PER DETAIL 1 / C.2.0.

Date:

1	12/10/2015
2	06/24/2016

General Notes

1. ALTERNATE EM1 SIGN PLACEMENT WHEN R1 SIGN IS PARALLEL TO GREENWAY. TWO (2) EM1 SIGNS REQUIRED WITH SAME UNIQUE EMERGENCY CODE.

Elevation

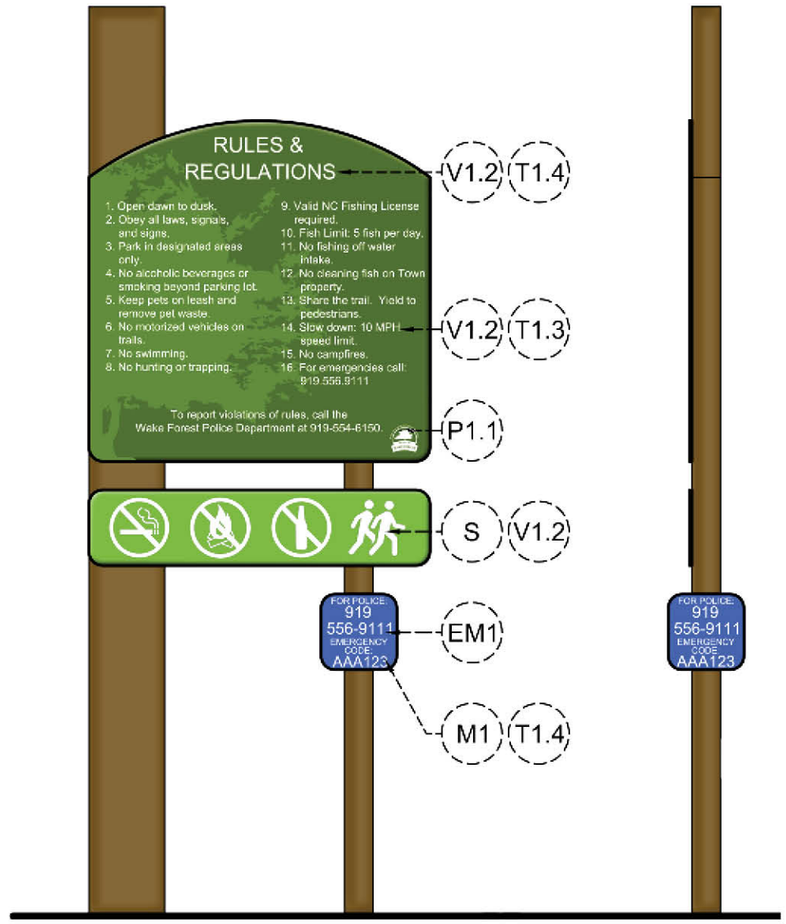

Messaging (M)

M	ORIENTATION	TEXT
M1	N/A	N/A
M2	N/A	N/A
M3	N/A	N/A
M4	N/A	N/A
M5	N/A	N/A
M6	N/A	N/A
M7	N/A	N/A
M8	N/A	N/A

Existing Conditions

Location Map

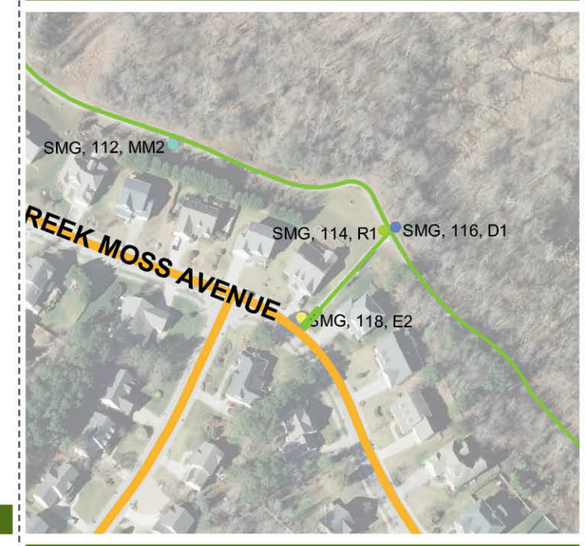

Symbols (S)

S3.5	S3.11	S3.10	S3.3

Parks, Recreation & Cultural Resources
TOWN of WAKE FOREST

Kimley»Horn
Expect More. Experience Better.

Smith Creek Greenway

Park Code	SMG
Sign Number	114
Sign Type	R1

Notes:

OMIT EM1 PANEL DUE TO PROXIMITY TO SIGN SMG 116.

INCLUDE CONCRETE PAVER DOUBLE POSTED SIGN SURROUND PER DETAIL 2 / C.2.0.

Date:

1	12/10/2015
2	06/24/2016

General Notes

Elevation

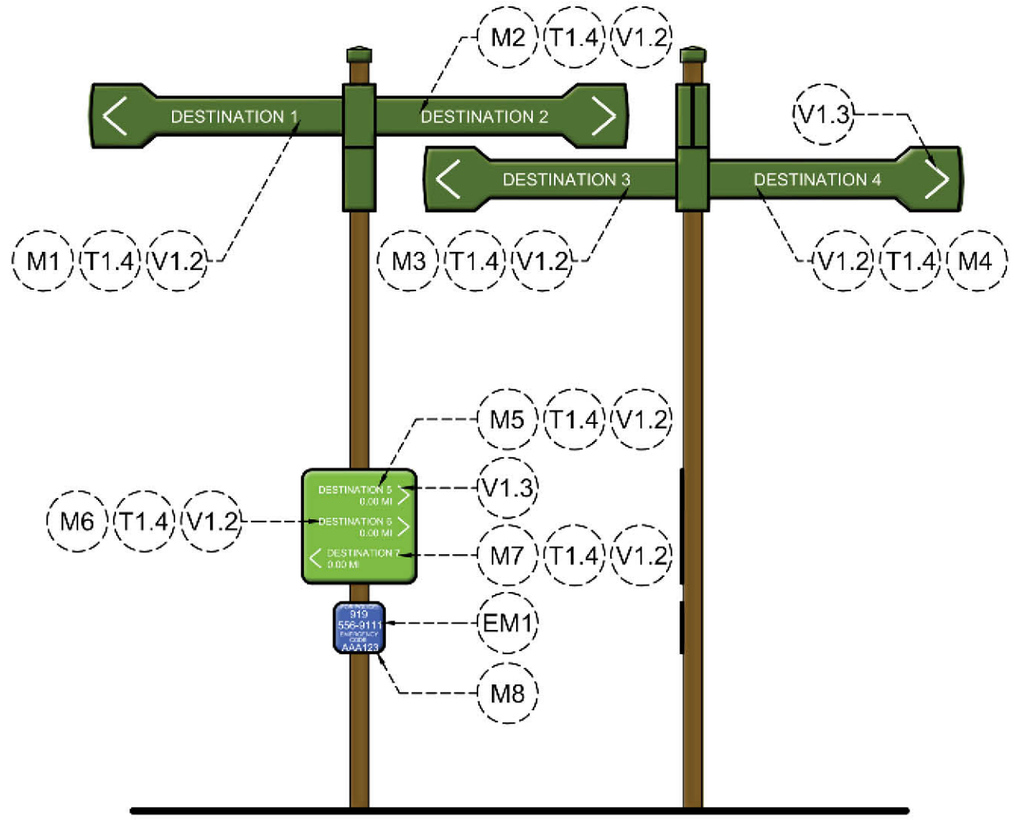

Messaging (M)

M	ORIENTATION	TEXT
M1	NORTH	SMITH CREEK TRL
M2	SOUTH	SMITH CREEK TRL
M3	SOUTHEAST	CREEK MOSS AVENUE
M4	N/A	N/A
M5	N/A	N/A
M6	N/A	N/A
M7	N/A	N/A
M8	N/A	SMG110

Existing Conditions

Location Map

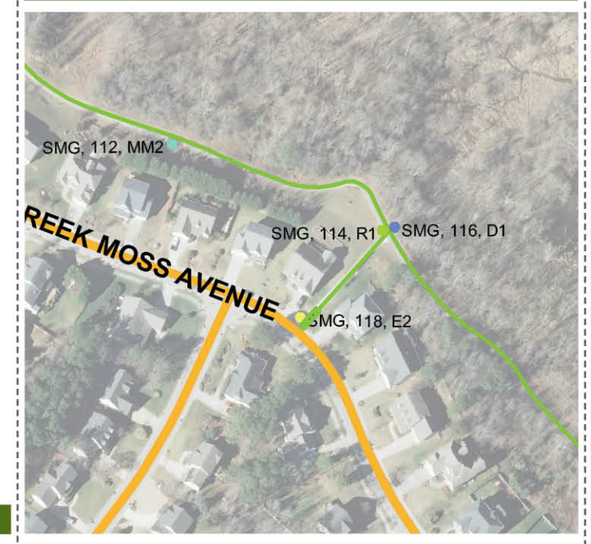

Symbols (S)

S1.1	S1.2		
<	>		

Parks, Recreation & Cultural Resources
TOWN of WAKE FOREST

Kimley»Horn
Expect More. Experience Better.

Smith Creek Greenway

Park Code	SMG
Sign Number	116
Sign Type	D1

Notes:
INCLUDE CONCRETE PAVER SINGLE POSTED SIGN SURROUND PER DETAIL 1 / C.2.0.

Date:

1	12/10/2015
2	06/24/2016

General Notes

Elevation

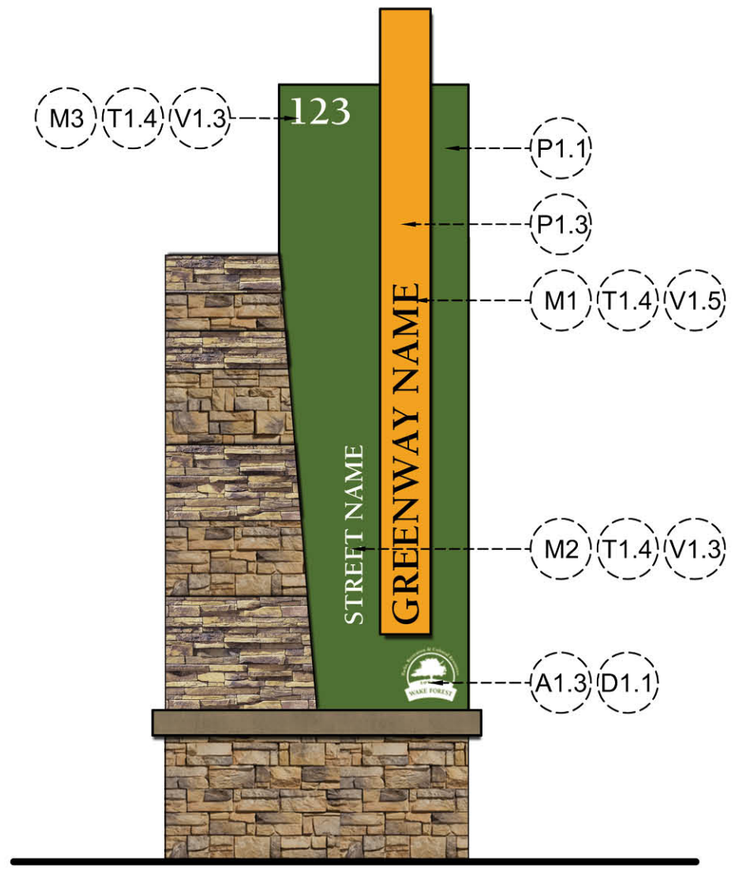

Messaging (M)

M	ORIENTATION	TEXT
M1	N/A	SMITH CREEK GREENWAY
M2	N/A	CREEK MOSS AVENUE
M3	N/A	N/A
M4	N/A	N/A
M5	N/A	N/A
M6	N/A	N/A
M7	N/A	N/A
M8	N/A	N/A

Existing Conditions

Location Map

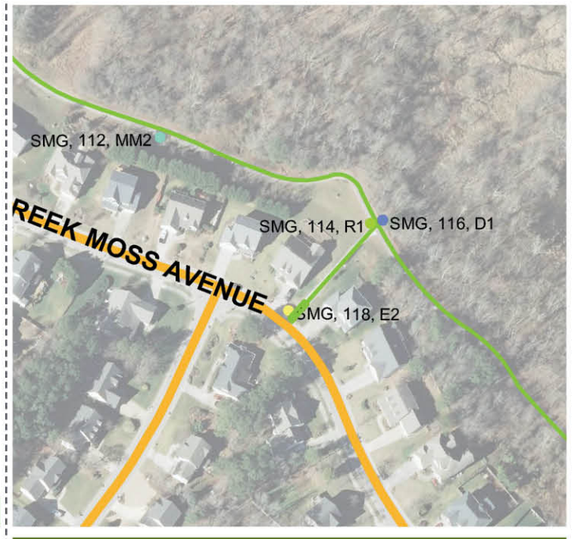

Symbols (S)

Parks, Recreation & Cultural Resources
TOWN of WAKE FOREST

Kimley»Horn
Expect More. Experience Better.

Smith Creek Greenway

Park Code	SMG
Sign Number	118
Sign Type	E2

Notes:

E2 SIGN SHALL BE LOCATED ON SOUTH SIDE OF THE SIDEWALK WITHIN THE EXISTING TOWN OF WAKE FOREST PROPERTY. EXISTING +/-200 LINEAR FEET OF SIDEWALK TO BE DEMOLISHED AND REALIGNED TO SHIFT SIDEWALK TO NORTH SIDE OF PROPERTY AND ALLOW ADAQUATE SPACE TO CONSTRUCT THE SIGN. CURB RAMP AT CREEK MOSS AVENUE TO BE INCLUDED IN CONSTRUCTION. SEE TOWN STANDARD DETAIL.

Date:

1	12/10/2015
2	06/24/2016

General Notes

Elevation

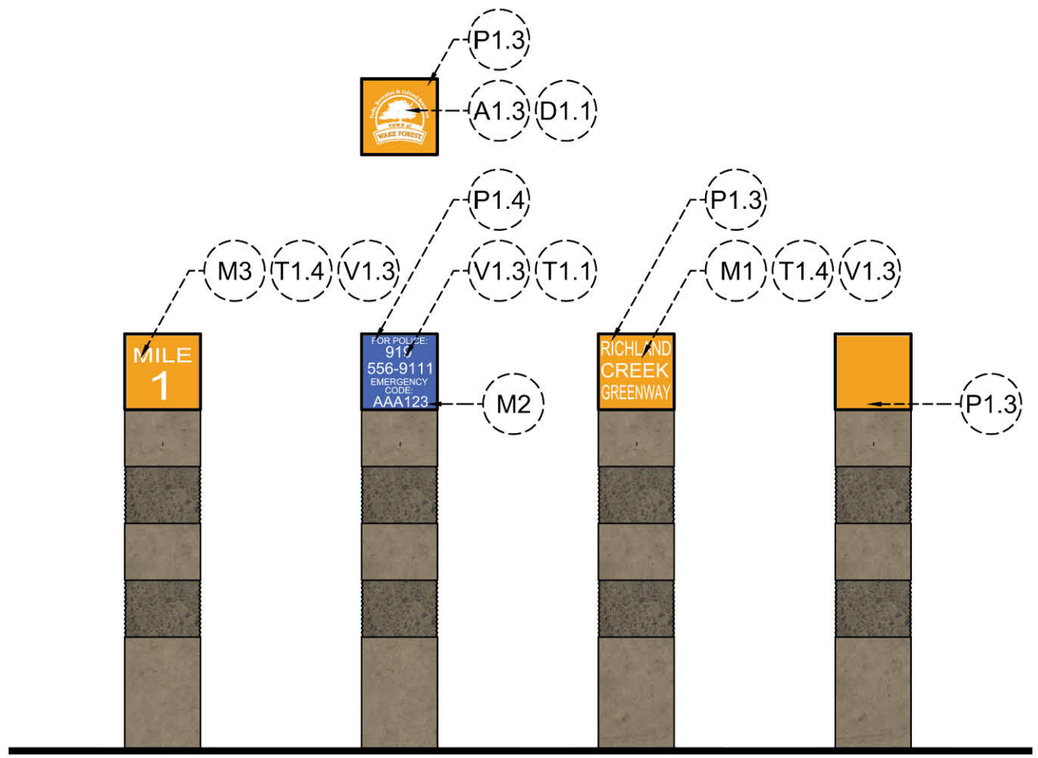

Messaging (M)

M	ORIENTATION	TEXT
M1	N/A	SMITH CREEK GREENWAY
M2	N/A	SMG112
M3	N/A	MILE 0.75
M4	N/A	N/A
M5	N/A	N/A
M6	N/A	N/A
M7	N/A	N/A
M8	N/A	N/A

Existing Conditions

Location Map

Symbols (S)

Parks, Recreation & Cultural Resources
TOWN of WAKE FOREST

Kimley»Horn
Expect More. Experience Better.

Smith Creek Greenway

Park Code	SMG
Sign Number	120
Sign Type	MM2

Notes:
INCLUDE CONCRETE PAVER SINGLE POSTED SIGN SURROUND PER DETAIL 1 / C.2.0.

Date:

1	12/10/2015
2	06/24/2016

General Notes

Elevation

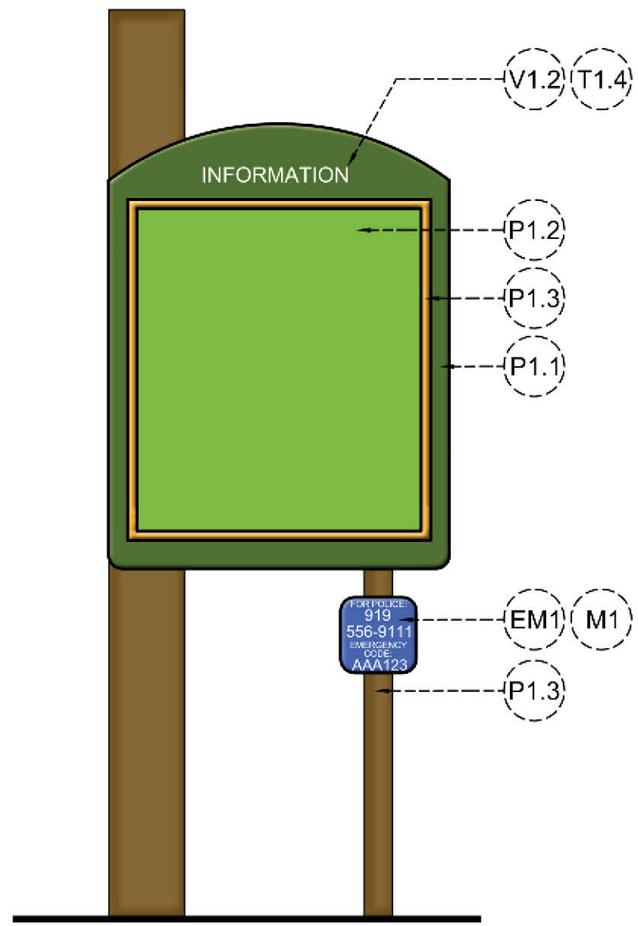

Messaging (M)

M	ORIENTATION	TEXT
M1	N/A	SME114
M2	N/A	N/A
M3	N/A	N/A
M4	N/A	N/A
M5	N/A	N/A
M6	N/A	N/A
M7	N/A	N/A
M8	N/A	N/A

Existing Conditions

Location Map

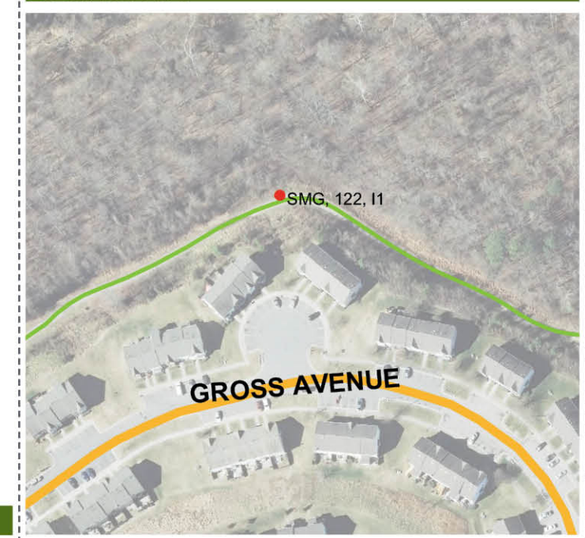

Symbols (S)

Parks, Recreation & Cultural Resources
Town of Wake Forest

Kimley»Horn
Expect More. Experience Better.

Smith Creek Greenway

Park Code	SMG
Sign Number	122
Sign Type	I1

Notes:
TOWN TO PROVIDE GRAPHIC PANEL INSERT.

INCLUDE CONCRETE PAVER DOUBLE POSTED SIGN SURROUND PER DETAIL 2 / C.2.0.

Date:

1	12/10/2015
2	06/24/2016

Dunn Creek Greenway

Dunn Creek Greenway (DCG) - Sheet 1

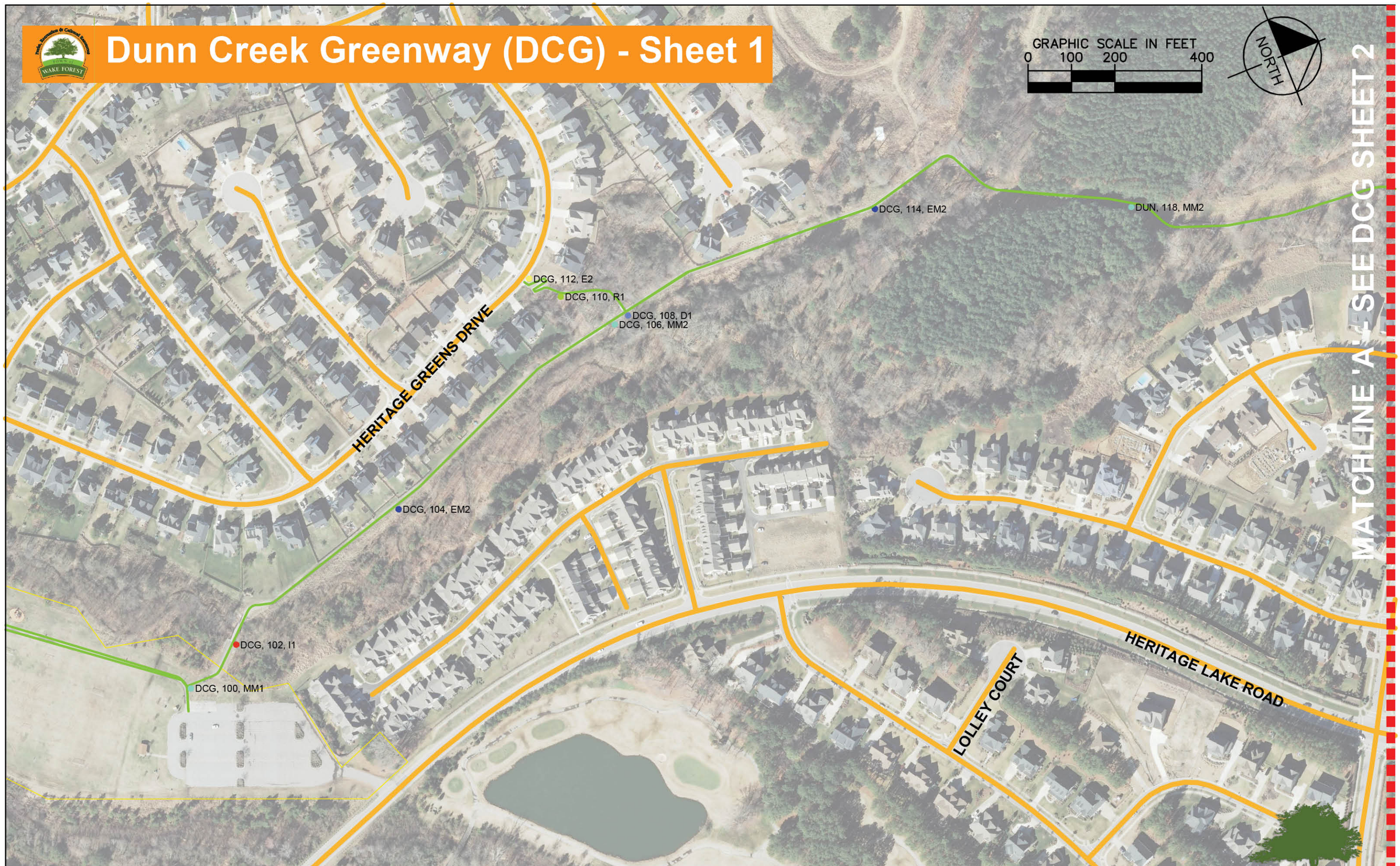

Dunn Creek Greenway (DCG) - Sheet 2

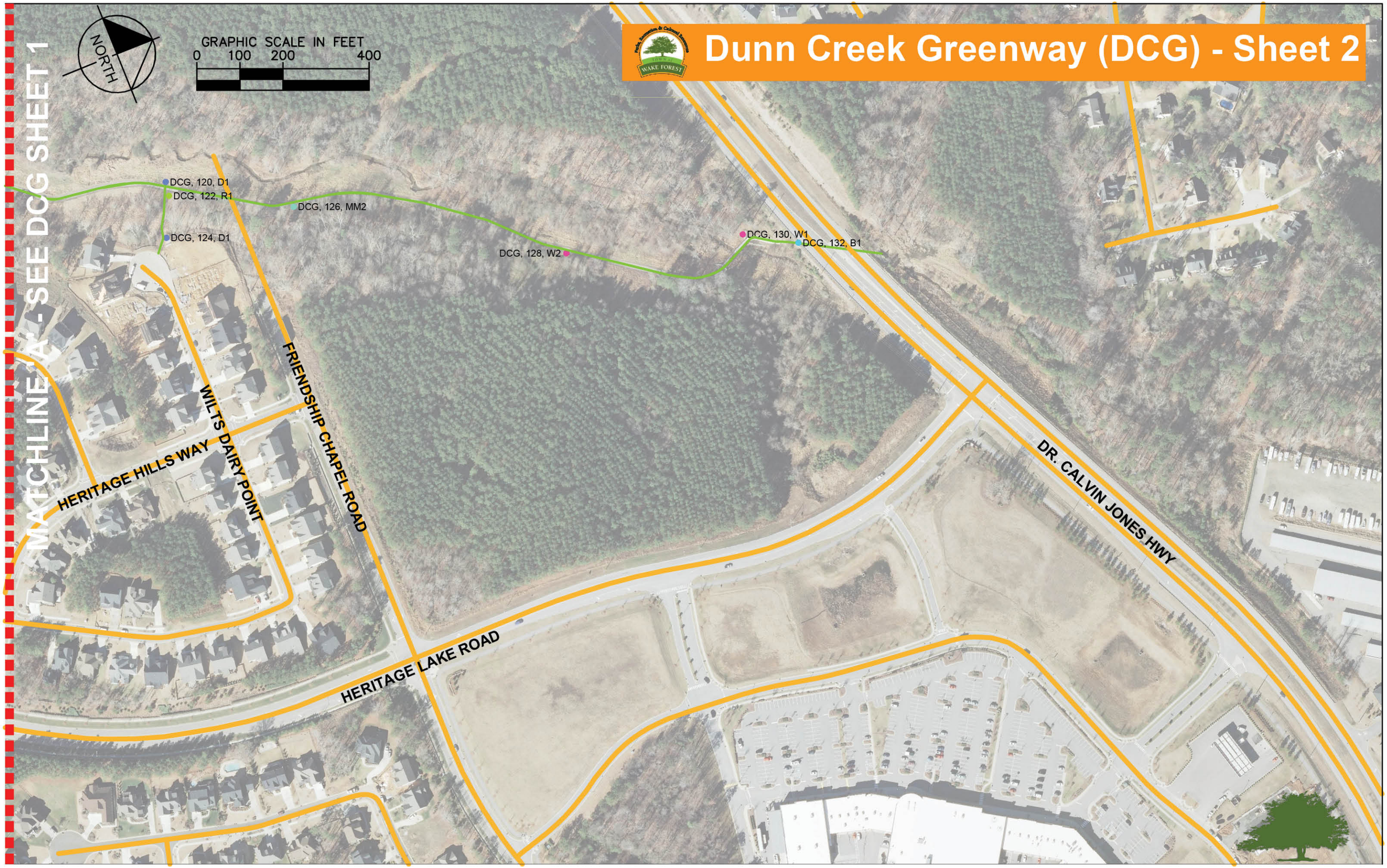

General Notes

Elevation

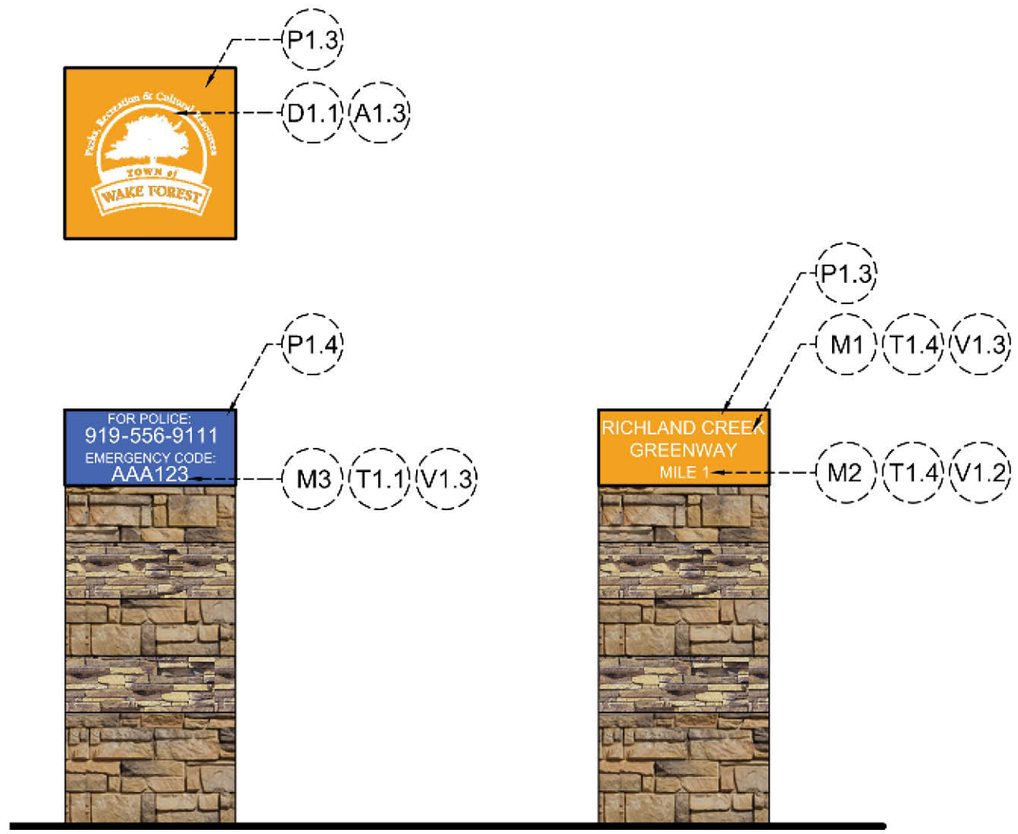

Messaging (M)

M	ORIENTATION	TEXT
M1	SOUTH	DUNN CREEK
M2	SOUTH	MILE 0.0
M3	NORTH	DCG100
M4	N/A	N/A
M5	N/A	N/A
M6	N/A	N/A
M7	N/A	N/A
M8	N/A	N/A

Existing Conditions

Location Map

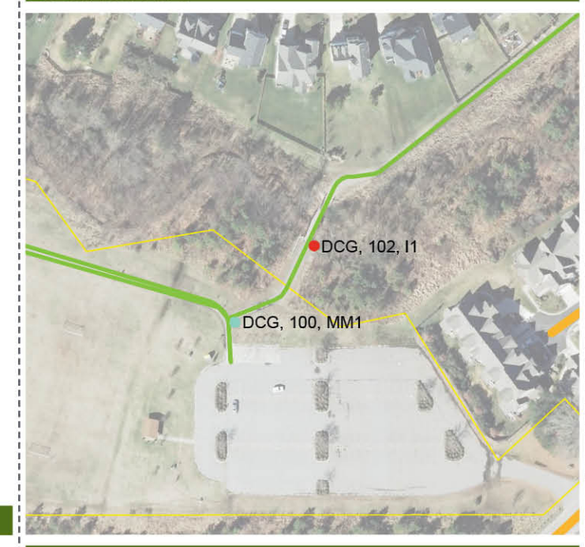

Symbols (S)

Kimley»Horn
Expect More. Experience Better.

Dunn Creek Greenway

Park Code	DCG
Sign Number	100
Sign Type	MM1

Notes:
INCLUDE CONCRETE PAVER SINGLE POSTED SIGN SURROUND PER DETAIL 1 / C.3.0.

Date:

1	12/10/2015
2	06/24/2016

General Notes

Elevation

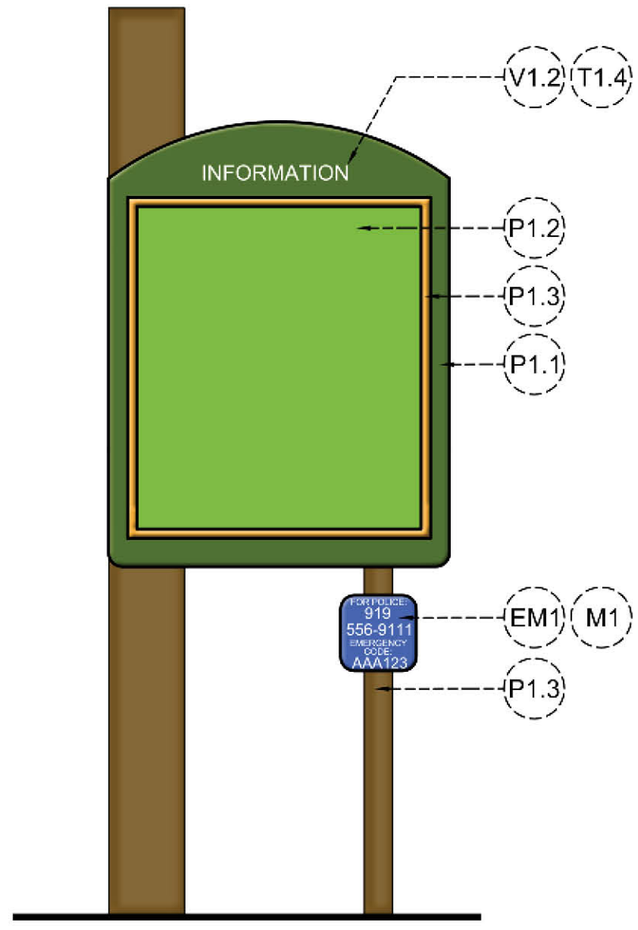

Messaging (M)

M	ORIENTATION	TEXT
M1	N/A	DCG102
M2	N/A	N/A
M3	N/A	N/A
M4	N/A	N/A
M5	N/A	N/A
M6	N/A	N/A
M7	N/A	N/A
M8	N/A	N/A

Existing Conditions

Location Map

Symbols (S)

Parks, Recreation & Cultural Resources
TOWN of WAKE FOREST

Kimley»Horn
Expect More. Experience Better.

Dunn Creek Greenway

Park Code	DCG
Sign Number	102
Sign Type	I1

Notes:

TOWN TO PROIDE GRAPHIC PANEL INSERT.

INCLUDE CONCRETE PAVER DOUBLE POSTED SIGN SURROUND PER DETAIL 2 / C.2.0.

Date:

1	12/10/2015
2	06/24/2016

General Notes

Elevation

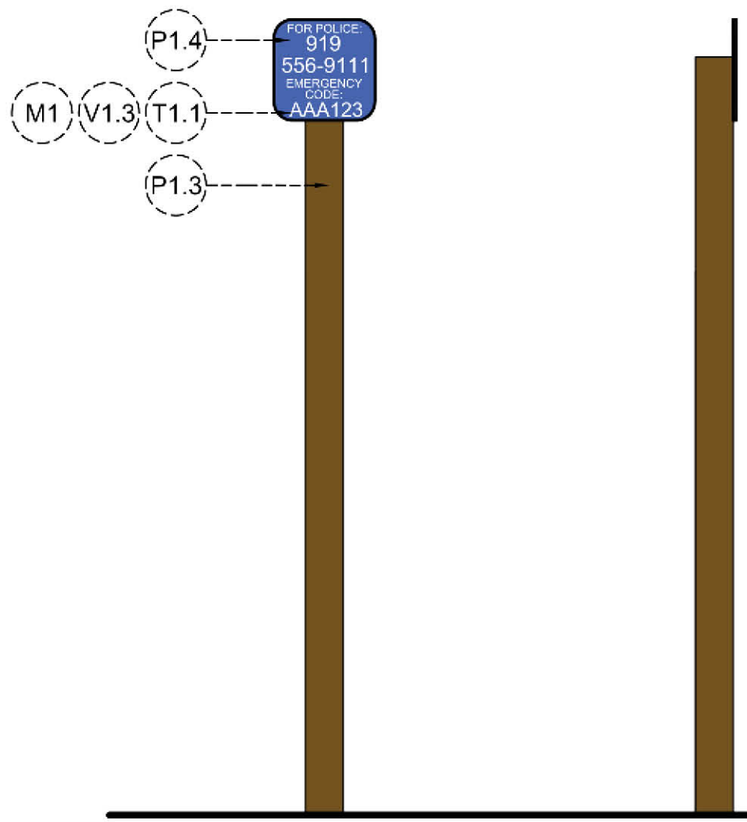

Existing Conditions

Location Map

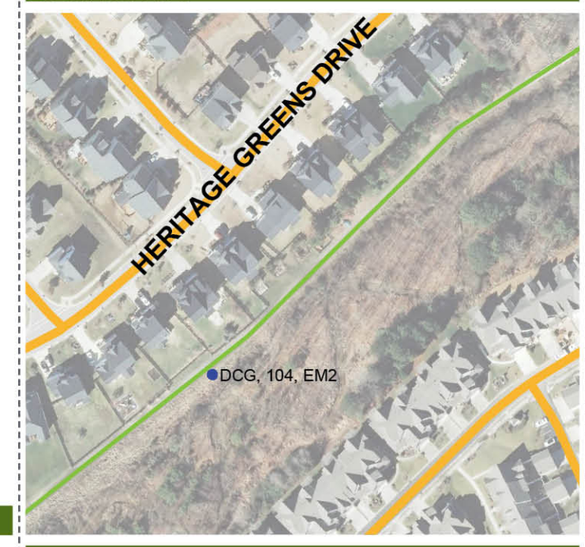

Messaging (M)

M	ORIENTATION	TEXT
M1	N/A	DCG104 (X 2)
M2	N/A	N/A
M3	N/A	N/A
M4	N/A	N/A
M5	N/A	N/A
M6	N/A	N/A
M7	N/A	N/A
M8	N/A	N/A

Symbols (S)

Parks, Recreation & Cultural Resources
TOWN of WAKE FOREST

Kimley»Horn
Expect More. Experience Better.

Dunn Creek Greenway

Park Code	DCG
Sign Number	104
Sign Type	EM2

Notes:
INCLUDE CONCRETE PAVER SINGLE POSTED SIGN SURROUND PER DETAIL 1 / C.2.0.

Date:

1	12/10/2015
2	06/24/2016

General Notes

Elevation

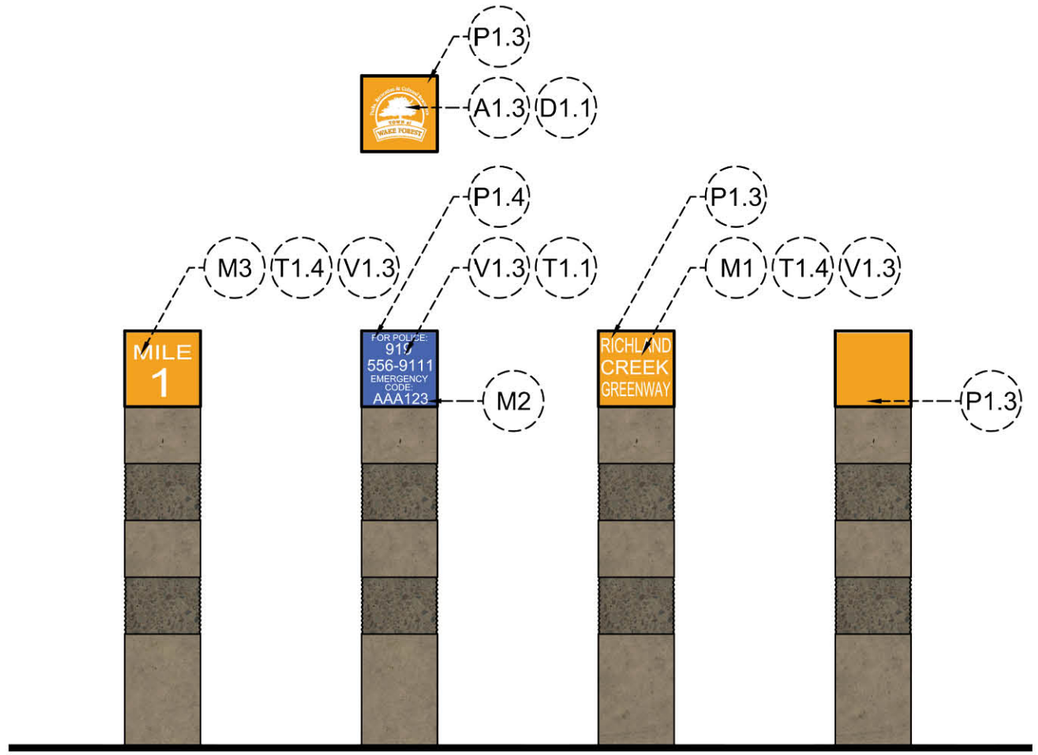

Messaging (M)

M	ORIENTATION	TEXT
M1	N/A	DUNN CREEK GREENWAY
M2	N/A	DCG106
M3	N/A	MILE 0.25
M4	N/A	N/A
M5	N/A	N/A
M6	N/A	N/A
M7	N/A	N/A
M8	N/A	N/A

Existing Conditions

Location Map

Symbols (S)

Parks, Recreation & Cultural Resources
TOWN of WAKE FOREST

Kimley»Horn
Expect More. Experience Better.

Dunn Creek Greenway

Park Code	DCG
Sign Number	106
Sign Type	MM2

Notes:
INCLUDE CONCRETE PAVER SINGLE POSTED SIGN SURROUND PER DETAIL 1 / C.2.0.

Date:

1	12/10/2015
2	06/24/2016

General Notes

Elevation

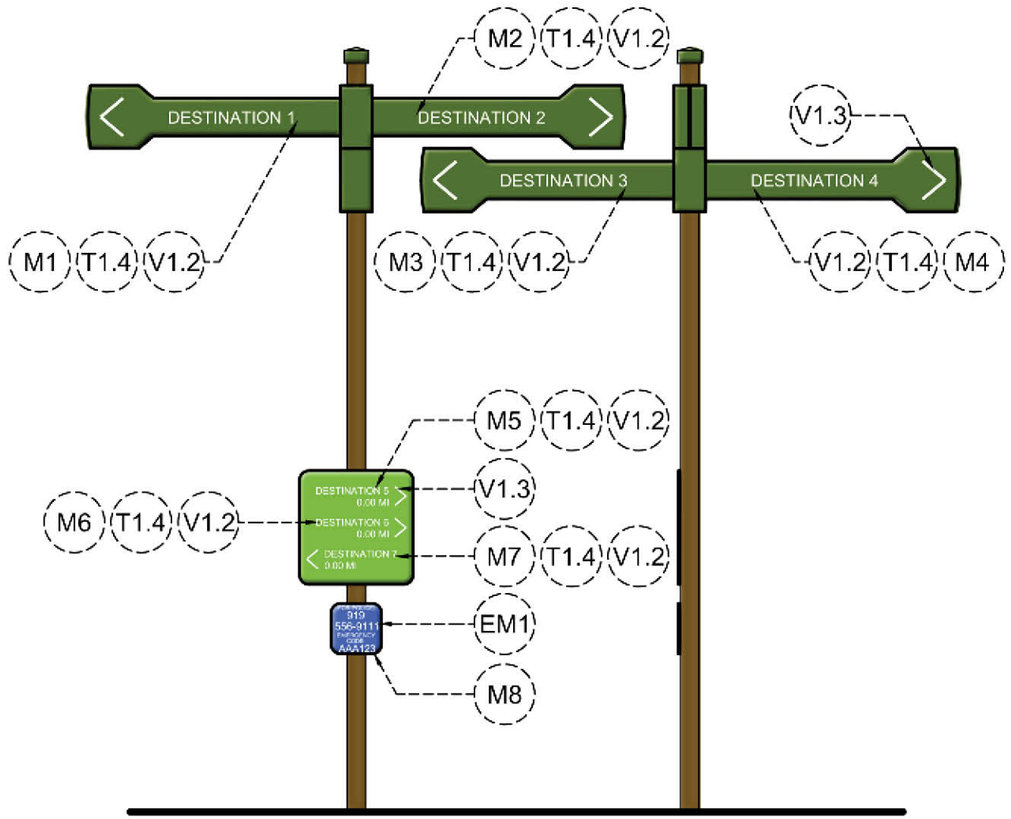

Messaging (M)

M	ORIENTATION	TEXT
M1	WEST	HERITAGE GREENS DRIVE
M2	NORTH	DUNN CREEK GREENWAY
M3	SOUTH	DUNN CREEK GREENWAY
M4	N/A	N/A
M5	N/A	SMITH CREEK SOCCER CENTER, S1.1, 0.25 MI.
M6	N/A	N/A
M7	N/A	N/A
M8	N/A	N/A

Existing Conditions

Location Map

Symbols (S)

S1.1

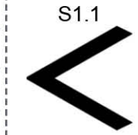

S1.2



Parks, Recreation & Cultural Resources
TOWN of WAKE FOREST

Kimley»Horn
Expect More. Experience Better.

Dunn Creek Greenway

Park Code	DCG
Sign Number	108
Sign Type	D1

Notes:

OMIT EM1 PANEL DUE TO PROXIMITY TO SIGN DCG 104.

INCLUDE CONCRETE PAVER SINGLE POSTED SIGN SURROUND PER DETAIL 1 / C.2.0.

Date:

1	12/10/2015
2	06/24/2016

General Notes

1. ALTERNATE EM1 SIGN PLACEMENT WHEN R1 SIGN IS PARALLEL TO GREENWAY. TWO (2) EM1 SIGNS REQUIRED WITH SAME UNIQUE EMERGENCY CODE.

Elevation

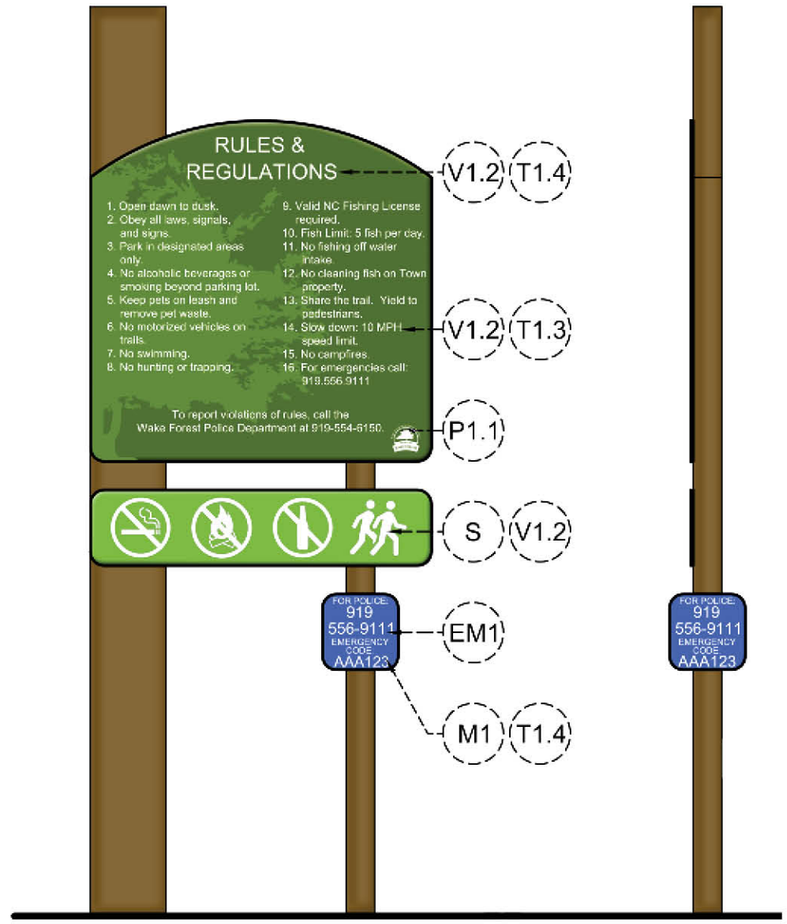

Messaging (M)

M	ORIENTATION	TEXT
M1	N/A	N/A
M2	N/A	N/A
M3	N/A	N/A
M4	N/A	N/A
M5	N/A	N/A
M6	N/A	N/A
M7	N/A	N/A
M8	N/A	N/A

Existing Conditions

Location Map

Symbols (S)

S3.5	S3.11	S3.10	S3.3

Parks, Recreation & Cultural Resources
TOWN of WAKE FOREST

Kimley»Horn
Expect More. Experience Better.

Dunn Creek Greenway

Park Code	DCG
Sign Number	110
Sign Type	R1

Notes:

OMIT EM1 PANEL DUE TO PROXIMITY TO SIGN DCG 106.

INCLUDE CONCRETE PAVER DOUBLE POSTED SIGN SURROUND PER DETAIL 2 / C.2.0.

Date:

1	12/10/2015
2	06/24/2016

General Notes

Elevation

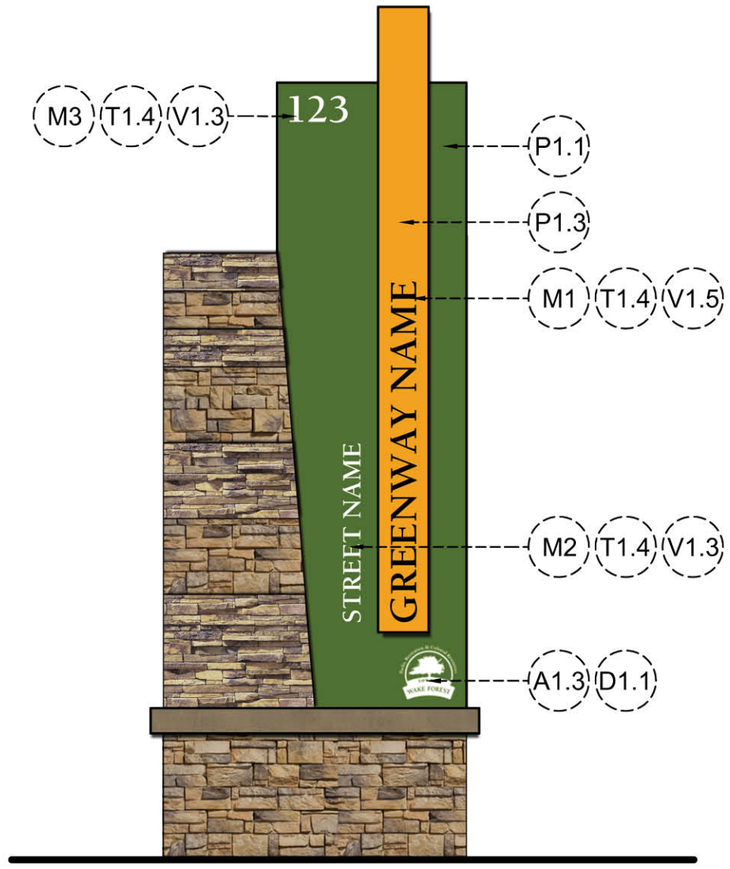

Messaging (M)

M	ORIENTATION	TEXT
M1	N/A	DUNN CREEK GREENWAY
M2	N/A	HERITAGE GREENS DRIVE
M3	N/A	N/A
M4	N/A	N/A
M5	N/A	N/A
M6	N/A	N/A
M7	N/A	N/A
M8	N/A	N/A

Existing Conditions

Location Map

Symbols (S)

Parks, Recreation & Cultural Resources
Town of Wake Forest

Kimley»Horn
Expect More. Experience Better.

Dunn Creek Greenway

Park Code	DCG
Sign Number	112
Sign Type	E2

Notes:

Date:

1	12/10/2015
2	06/24/2016

General Notes

Elevation

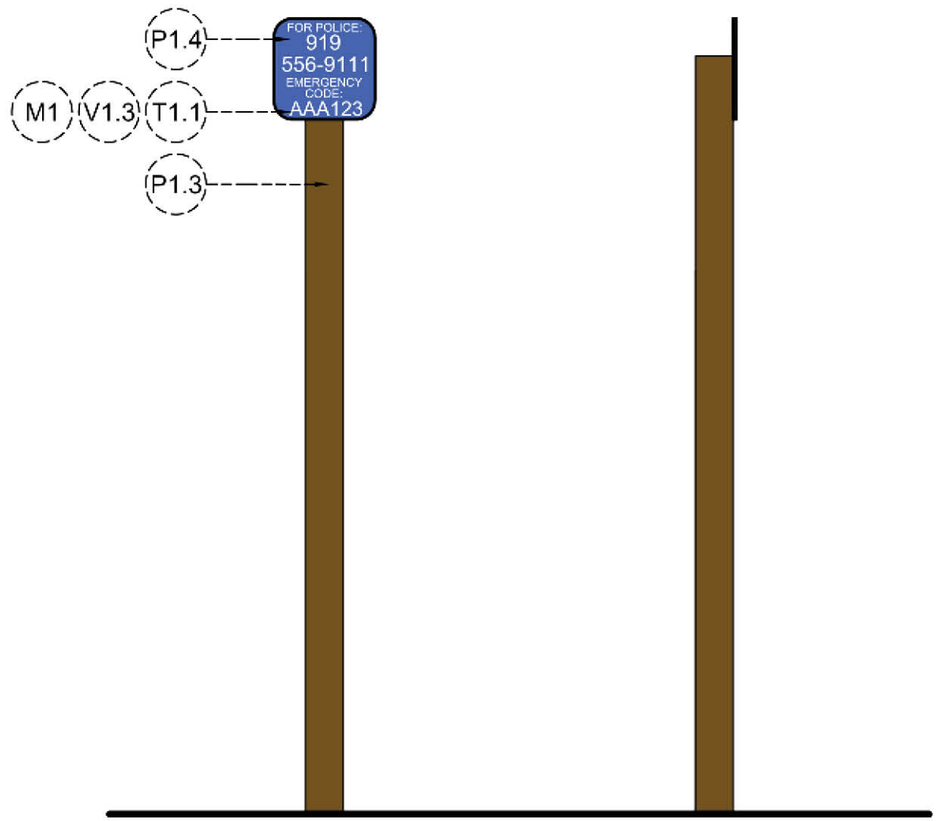

Messaging (M)

M	ORIENTATION	TEXT
M1	N/A	DCG108 (X 2)
M2	N/A	N/A
M3	N/A	N/A
M4	N/A	N/A
M5	N/A	N/A
M6	N/A	N/A
M7	N/A	N/A
M8	N/A	N/A

Existing Conditions

Location Map

Symbols (S)

Parks, Recreation & Cultural Resources
Town of Wake Forest

Kimley»Horn
Expect More. Experience Better.

Dunn Creek Greenway

Park Code	DCG
Sign Number	114
Sign Type	EM2

Notes:
INCLUDE CONCRETE PAVER SINGLE POSTED SIGN SURROUND PER DETAIL 1 / C.2.0.

Date:

1	12/10/2015
2	06/24/2016

General Notes

Elevation

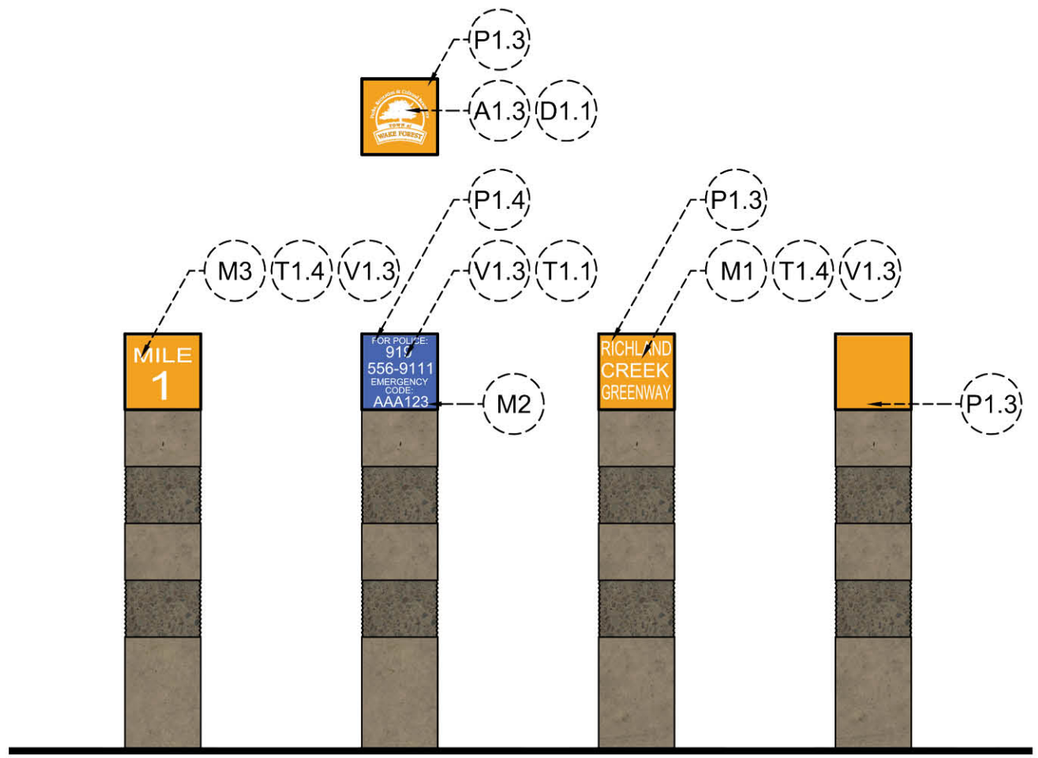

Messaging (M)

M	ORIENTATION	TEXT
M1	N/A	DUNN CREEK GREENWAY
M2	N/A	DCG110
M3	N/A	MILE 0.5
M4	N/A	N/A
M5	N/A	N/A
M6	N/A	N/A
M7	N/A	N/A
M8	N/A	N/A

Existing Conditions

Location Map

Symbols (S)

Parks, Recreation & Cultural Resources
TOWN of WAKE FOREST

Kimley»Horn
Expect More. Experience Better.

Dunn Creek Greenway

Park Code	DCG
Sign Number	118
Sign Type	MM2

Notes:
INCLUDE CONCRETE PAVER SINGLE POSTED SIGN SURROUND PER DETAIL 1 / C.2.0.

Date:

1	12/10/2015
2	06/24/2016

General Notes

Elevation

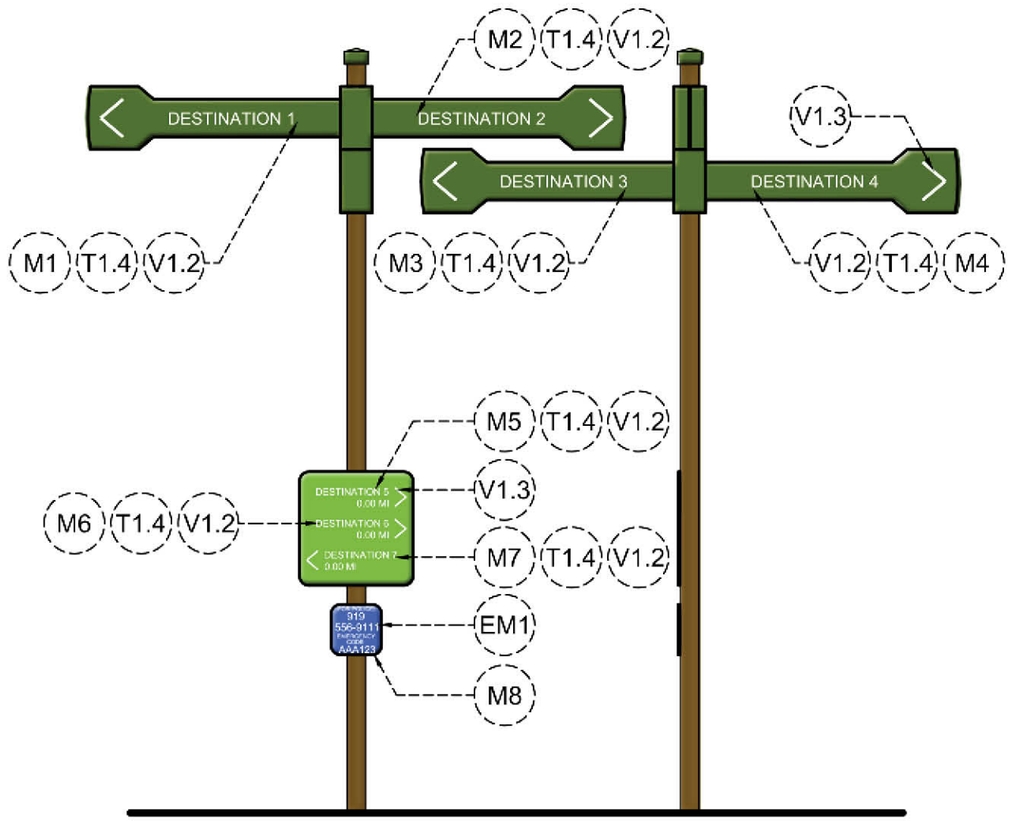

Messaging (M)

M	ORIENTATION	TEXT
M1	NORTHEAST	DUNN CREEK GREENWAY
M2	SOUTHWEST	DUNN CREEK GREENWAY
M3	SOUTHEAST	WILTS DAIRY POINT
M4	N/A	N/A
M5	N/A	SMITH CREEK SOCCER CENTER, S1.1, 0.75 MI.
M6	N/A	N/A
M7	N/A	N/A
M8	N/A	DCG112

Existing Conditions

Location Map

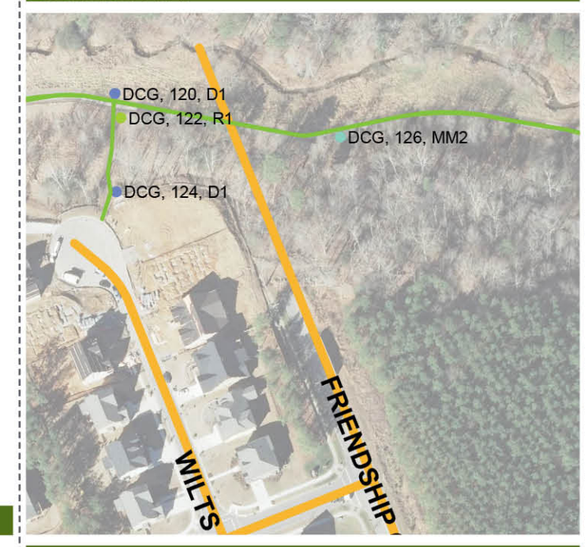

Symbols (S)

S1.1	S1.2		
<	>		

Parks, Recreation & Cultural Resources
TOWN of WAKE FOREST

Kimley»Horn
Expect More. Experience Better.

Dunn Creek Greenway

Park Code	DCG
Sign Number	120
Sign Type	D1

Notes:
INCLUDE CONCRETE PAVER SINGLE POSTED SIGN SURROUND PER DETAIL 1 / C.2.0.

Date:

1	12/10/2015
2	06/24/2016

General Notes

1. ALTERNATE EM1 SIGN PLACEMENT WHEN R1 SIGN IS PARALLEL TO GREENWAY. TWO (2) EM1 SIGNS REQUIRED WITH SAME UNIQUE EMERGENCY CODE.

Elevation

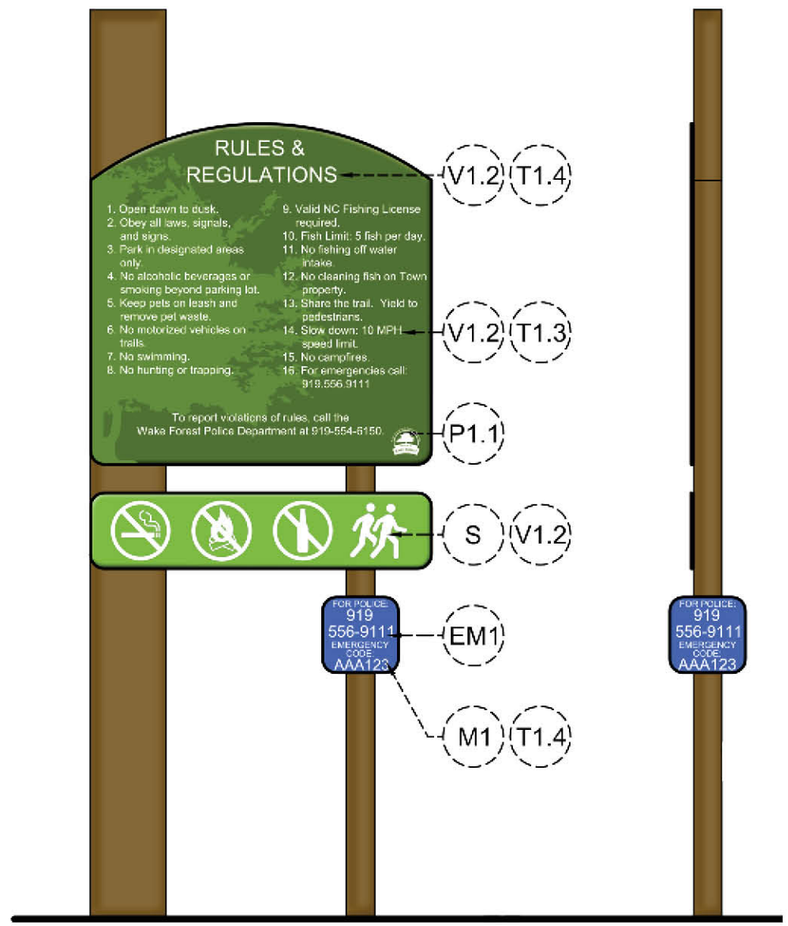

Messaging (M)

M	ORIENTATION	TEXT
M1	N/A	N/A
M2	N/A	N/A
M3	N/A	N/A
M4	N/A	N/A
M5	N/A	N/A
M6	N/A	N/A
M7	N/A	N/A
M8	N/A	N/A

Existing Conditions

Location Map

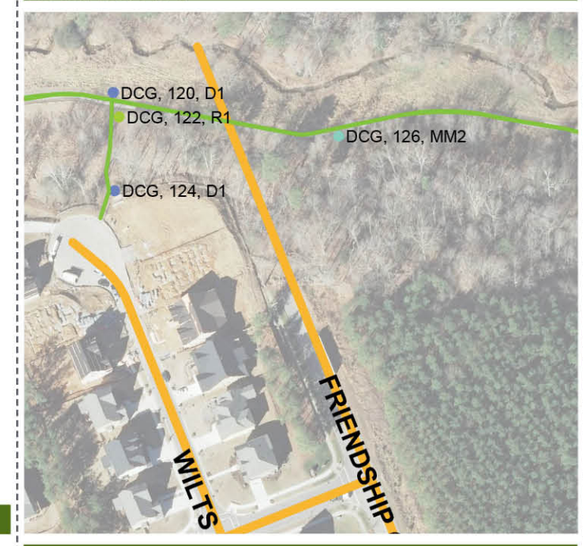

Symbols (S)

S3.5	S3.11	S3.10	S3.3
		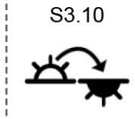	

Parks, Recreation & Cultural Resources
TOWN of WAKE FOREST

Kimley»Horn
Expect More. Experience Better.

Dunn Creek Greenway

Park Code	DCG
Sign Number	122
Sign Type	R1

Notes:

OMIT EM1 PANEL DUE TO PROXIMITY TO SIGN DCG 120.

INCLUDE CONCRETE PAVER DOUBLE POSTED SIGN SURROUND PER DETAIL 2 / C.2.0.

Date:

1	12/10/2015
2	06/24/2016

General Notes

Elevation

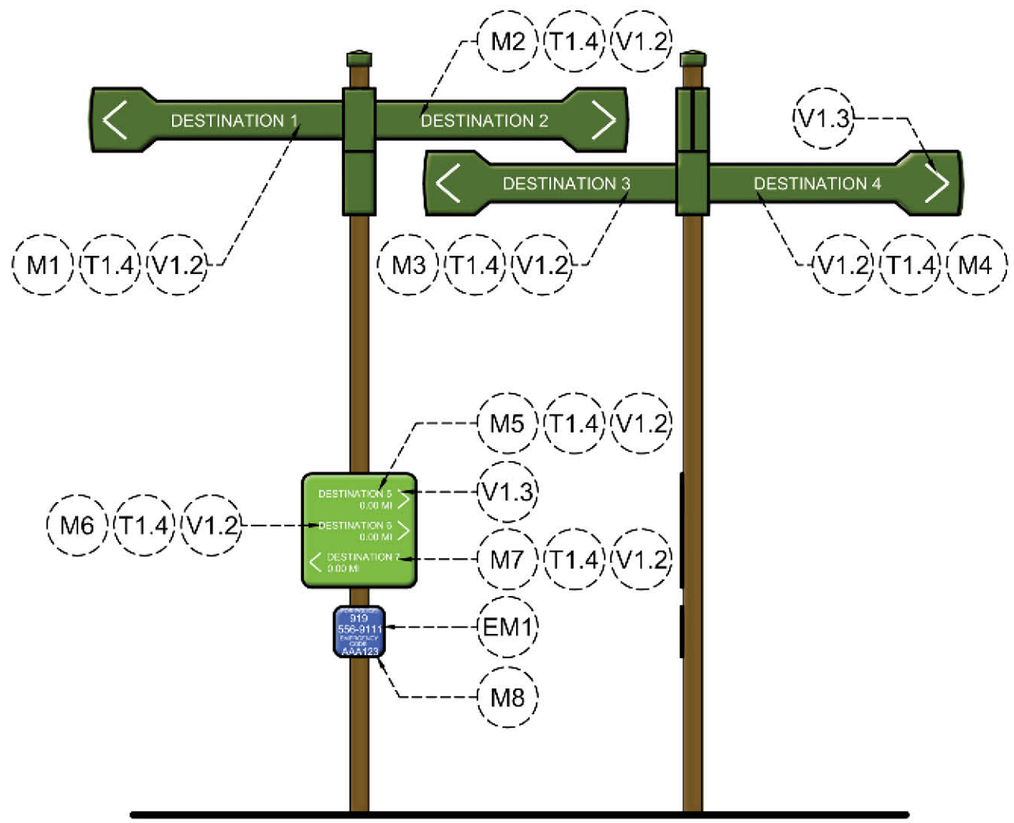

Messaging (M)

M	ORIENTATION	TEXT
M1	WEST	DUNN CREEK GREENWAY
M2	SOUTH	WILTS DAIRY POINT
M3	N/A	N/A
M4	N/A	N/A
M5	N/A	N/A
M6	N/A	N/A
M7	N/A	N/A
M8	N/A	N/A

Existing Conditions

Location Map

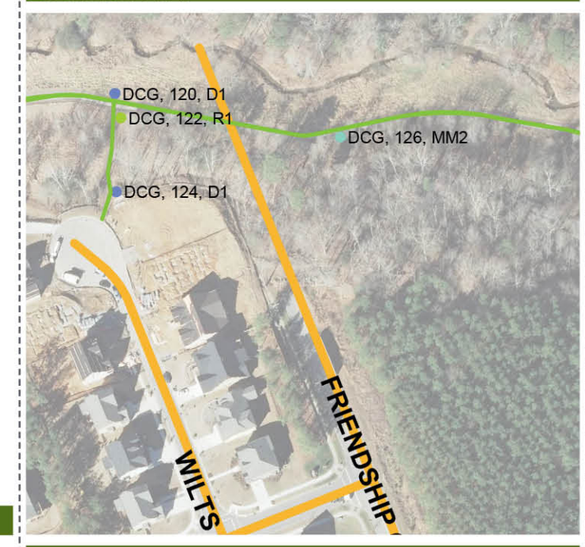

Symbols (S)

S1.1	S1.2		
<	>		

Parks, Recreation & Cultural Resources
TOWN of WAKE FOREST

Kimley»Horn
Expect More. Experience Better.

Dunn Creek Greenway

Park Code	DCG
Sign Number	124
Sign Type	D1

Notes:

OMIT EM1 PANEL DUE TO PROXIMITY TO SIGN DCG 120. OMIT DESTINATION PANEL.

INCLUDE CONCRETE PAVER SINGLE POSTED SIGN SURROUND PER DETAIL 1 / C.2.0.

Date:

1	12/10/2015
2	06/24/2016

General Notes

Elevation

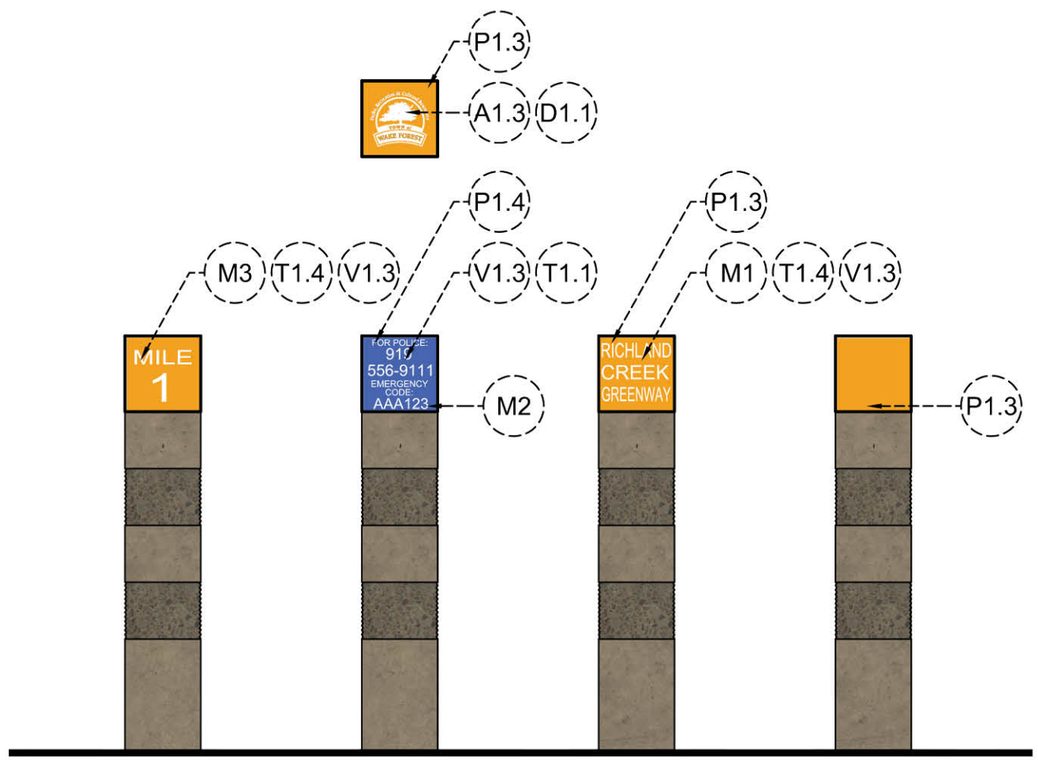

Messaging (M)

M	ORIENTATION	TEXT
M1	N/A	DUNN CREEK GREENWAY
M2	N/A	DCG114
M3	N/A	MILE 0.75
M4	N/A	N/A
M5	N/A	N/A
M6	N/A	N/A
M7	N/A	N/A
M8	N/A	N/A

Existing Conditions

Location Map

Symbols (S)

Parks, Recreation & Cultural Resources
TOWN of WAKE FOREST

Kimley»Horn
Expect More. Experience Better.

Dunn Creek Greenway

Park Code	DCG
Sign Number	126
Sign Type	MM2

Notes:
INCLUDE CONCRETE PAVER SINGLE POSTED SIGN SURROUND PER DETAIL 1 / C.2.0.

Date:

1	12/10/2015
2	06/24/2016

General Notes

Elevation

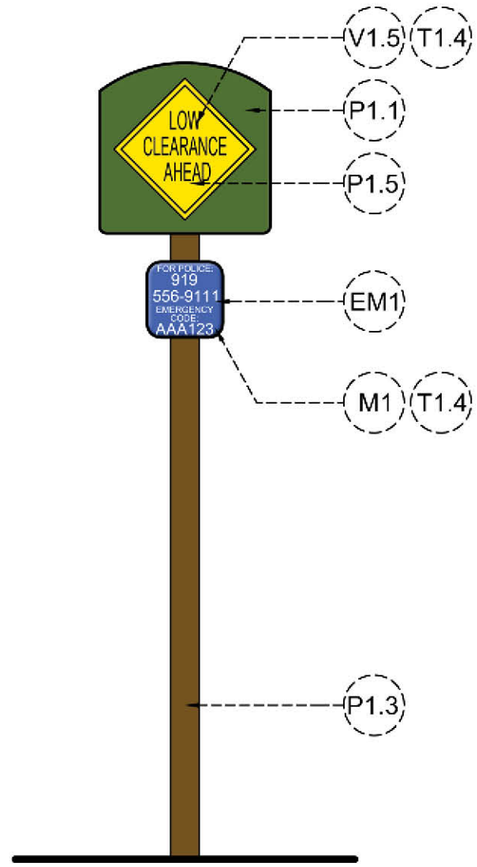

Messaging (M)

M	ORIENTATION	TEXT
M1	N/A	DCG116
M2	N/A	N/A
M3	N/A	N/A
M4	N/A	N/A
M5	N/A	N/A
M6	N/A	N/A
M7	N/A	N/A
M8	N/A	N/A

Existing Conditions

Location Map

Symbols (S)

Parks, Recreation & Cultural Resources
TOWN of WAKE FOREST

Kimley»Horn
Expect More. Experience Better.

Dunn Creek Greenway

Park Code	DCG
Sign Number	130
Sign Type	W1

Notes:
INCLUDE CONCRETE PAVER SINGLE POSTED SIGN SURROUND PER DETAIL 1 / C.2.0.

Date:

1	12/10/2015
2	06/24/2016

General Notes

Elevation

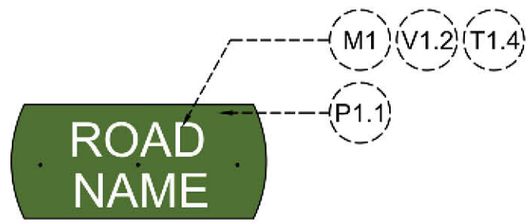

Messaging (M)

M	ORIENTATION	TEXT
M1	N/A	DR. CALVIN JONES HWY (NC 98)
M2	N/A	N/A
M3	N/A	N/A
M4	N/A	N/A
M5	N/A	N/A
M6	N/A	N/A
M7	N/A	N/A
M8	N/A	N/A

Existing Conditions

Location Map

Symbols (S)

Parks, Recreation & Cultural Resources
Town of Wake Forest

Kimley»Horn
Expect More. Experience Better.

Dunn Creek Greenway

Park Code	DCG
Sign Number	132
Sign Type	B1

Notes:
B1 SIGN LENGTH WILL VARY BASED ON ROAD NAME. AVAILABLE MOUNTING AREA ON CULVERT IS 20" HIGH BY 14'-0" LONG. STACK TEXT TO MINIMIZE SIGN LENGTH.

Date:

1	12/10/2015
2	06/24/2016

Sanford Creek Greenway

Sanford Creek Greenway (SAG) - Sheet 1

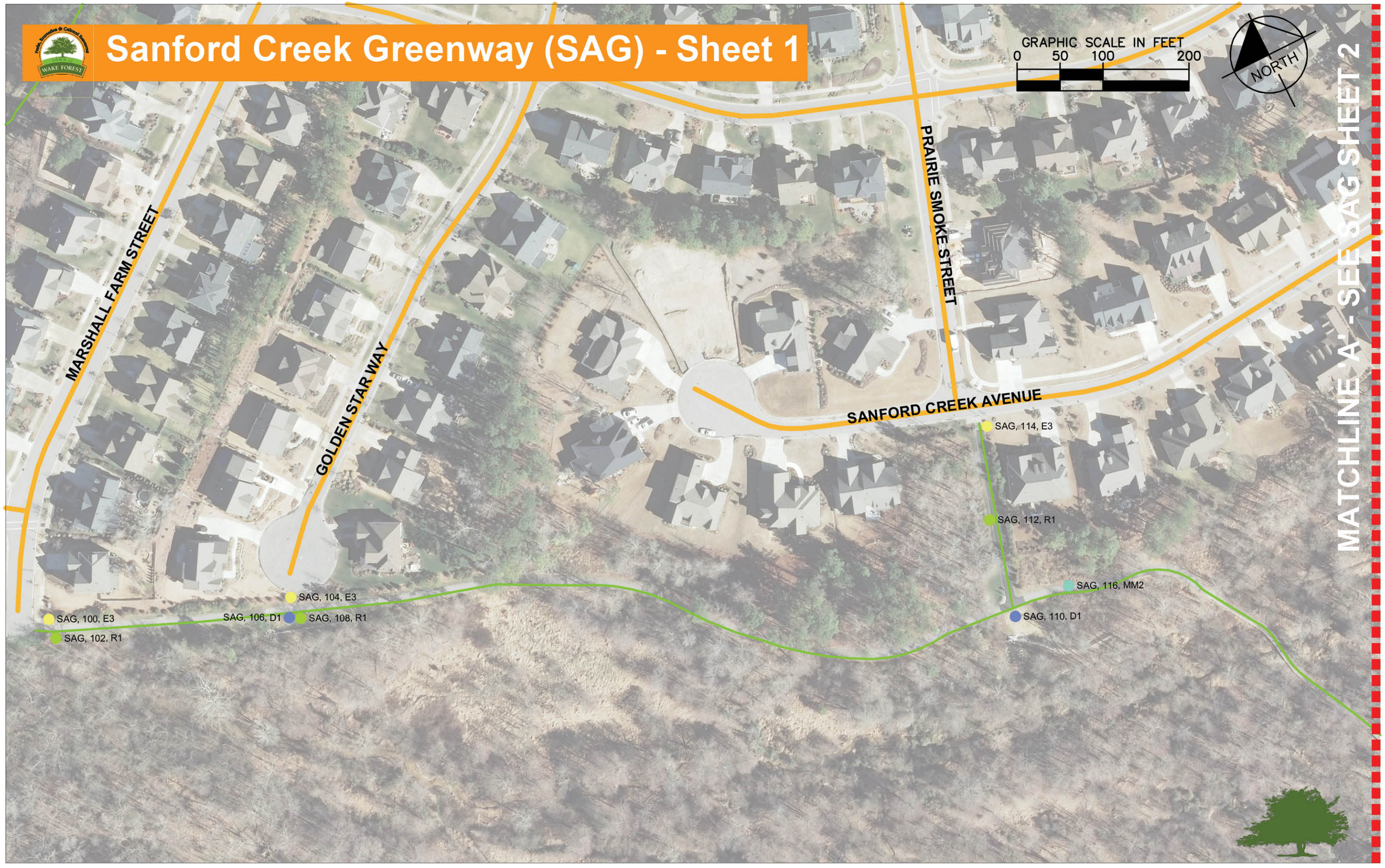

Sanford Creek Greenway (SAG) - Sheet 2

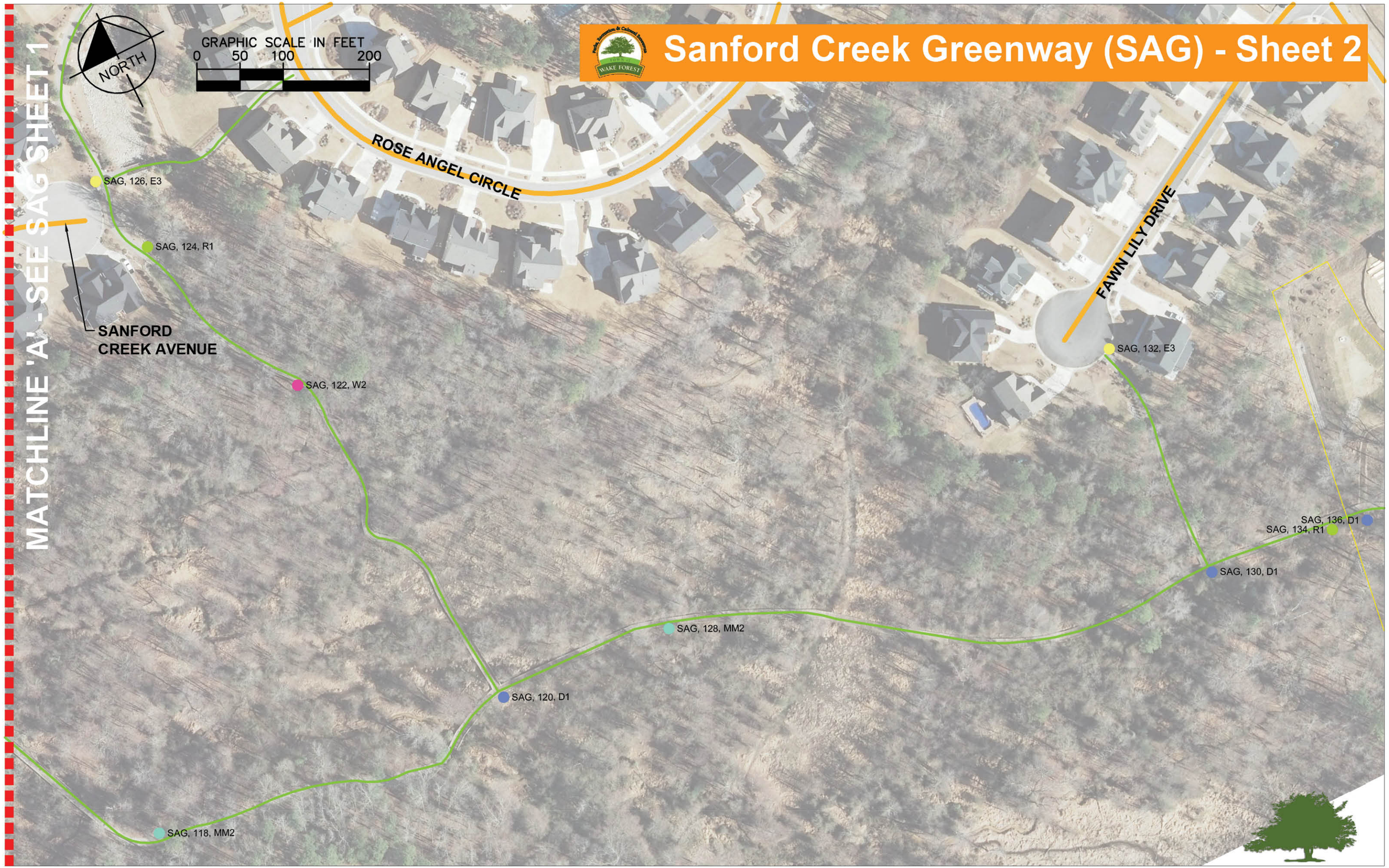

General Notes

Elevation

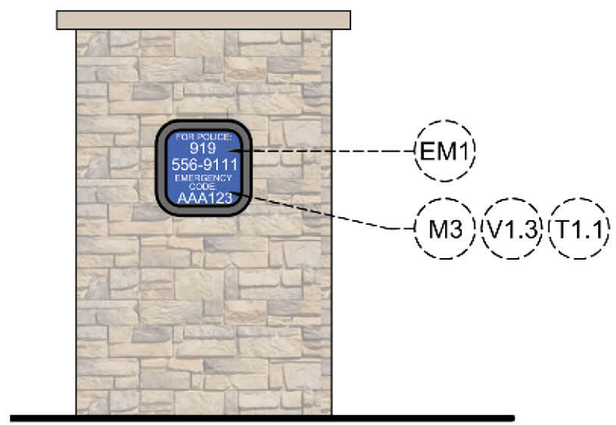

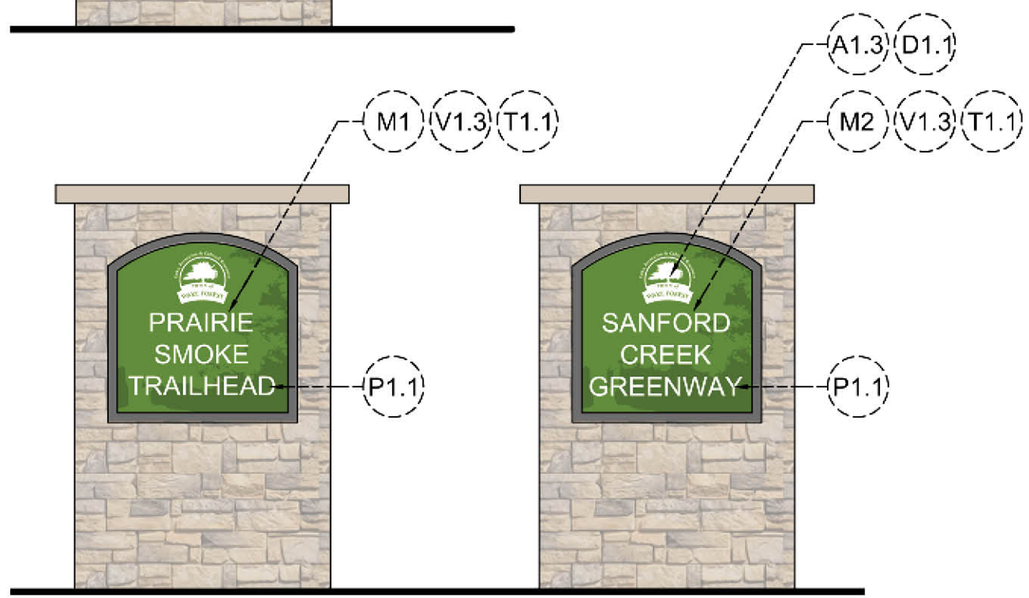

Messaging (M)

M	ORIENTATION	TEXT
M1	N/A	SANFORD CREEK GREENWAY
M2	N/A	MARSHALL FARM STREET
M3	N/A	SAG100
M4	N/A	N/A
M5	N/A	N/A
M6	N/A	N/A
M7	N/A	N/A
M8	N/A	N/A

Existing Conditions

Location Map

Symbols (S)

Parks, Recreation & Cultural Resources
TOWN of WAKE FOREST

Kimley»Horn
Expect More. Experience Better.

Sanford Creek Greenway

Park Code	SAG
Sign Number	100
Sign Type	E3

Notes:

Date:

1	12/10/2015
2	06/24/2016

General Notes

1. ALTERNATE EM1 SIGN PLACEMENT WHEN R1 SIGN IS PARALLEL TO GREENWAY. TWO (2) EM1 SIGNS REQUIRED WITH SAME UNIQUE EMERGENCY CODE.

Elevation

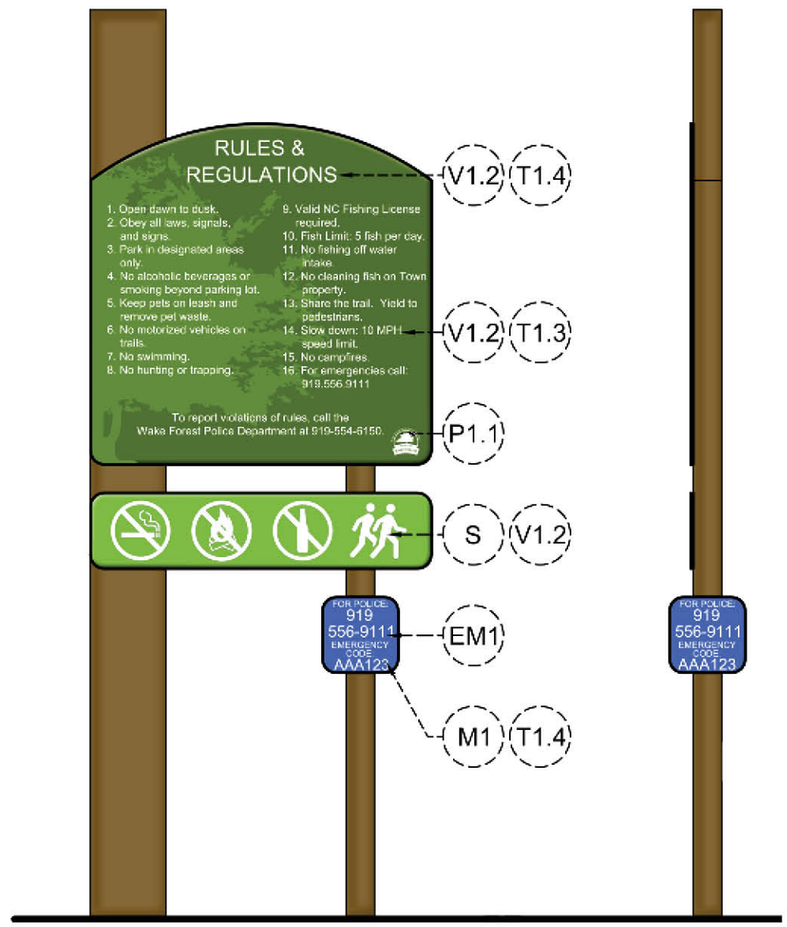

Messaging (M)

M	ORIENTATION	TEXT
M1	N/A	SAG102
M2	N/A	N/A
M3	N/A	N/A
M4	N/A	N/A
M5	N/A	N/A
M6	N/A	N/A
M7	N/A	N/A
M8	N/A	N/A

Existing Conditions

Location Map

Symbols (S)

S3.5	S3.11	S310	S3.3

Parks, Recreation & Cultural Resources
TOWN of WAKE FOREST

Kimley»Horn
Expect More. Experience Better.

Sanford Creek Greenway

Park Code	SAG
Sign Number	102
Sign Type	R1

Notes:
INCLUDE CONCRETE PAVER DOUBLE POSTED SIGN SURROUND PER DETAIL 2 / C.2.0.

Date:

1	12/10/2015
2	06/24/2016

General Notes

Elevation

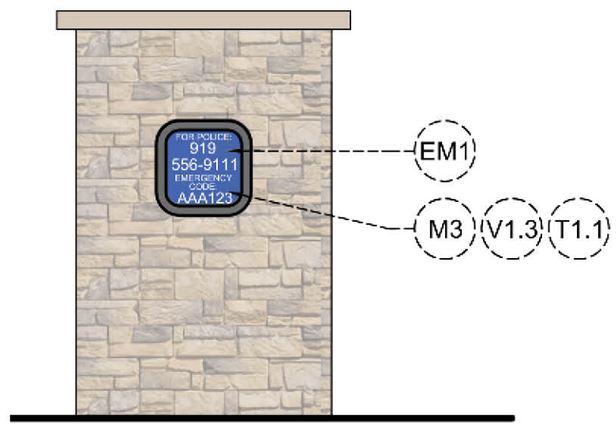

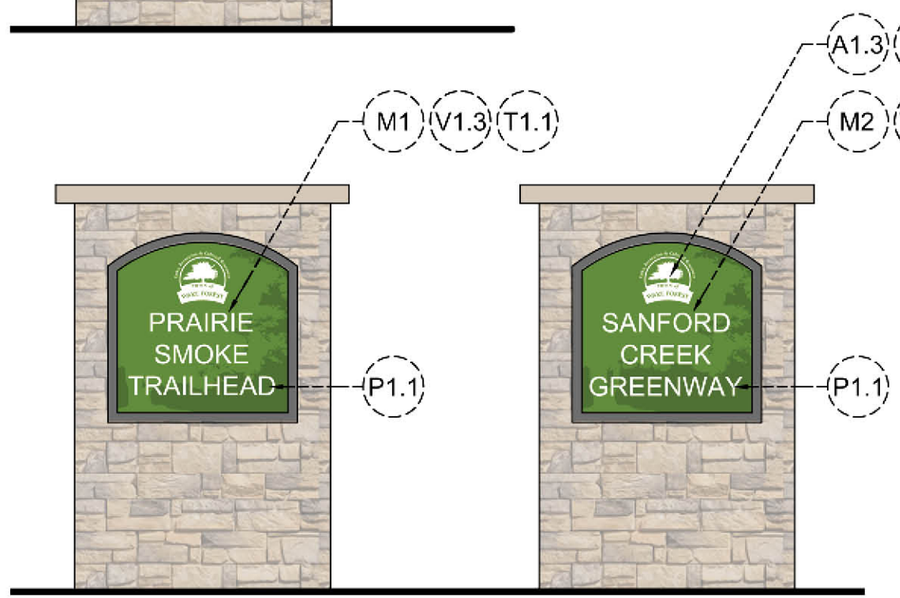

Messaging (M)

M	ORIENTATION	TEXT
M1	N/A	SANFORD CREEK GREENWAY
M2	N/A	GOLDEN STAR WAY
M3	N/A	SAG104
M4	N/A	N/A
M5	N/A	N/A
M6	N/A	N/A
M7	N/A	N/A
M8	N/A	N/A

Existing Conditions

Location Map

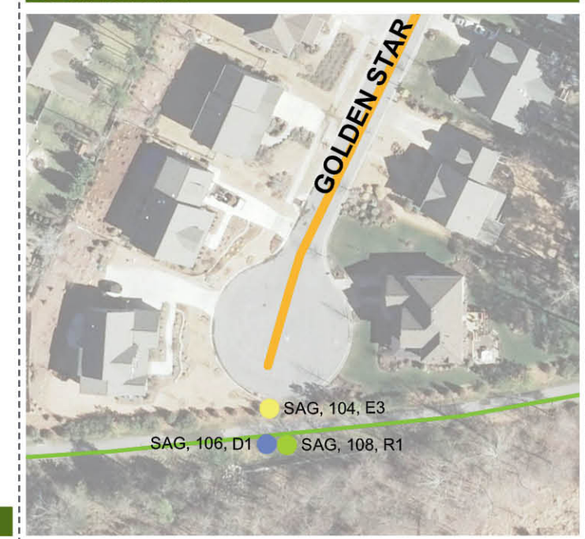

Symbols (S)

Parks, Recreation & Cultural Resources
TOWN of WAKE FOREST

Kimley»Horn
Expect More. Experience Better.

Sanford Creek Greenway

Park Code	SAG
Sign Number	104
Sign Type	E3

Notes:

Date:

1	12/10/2015
2	06/24/2016

General Notes

Elevation

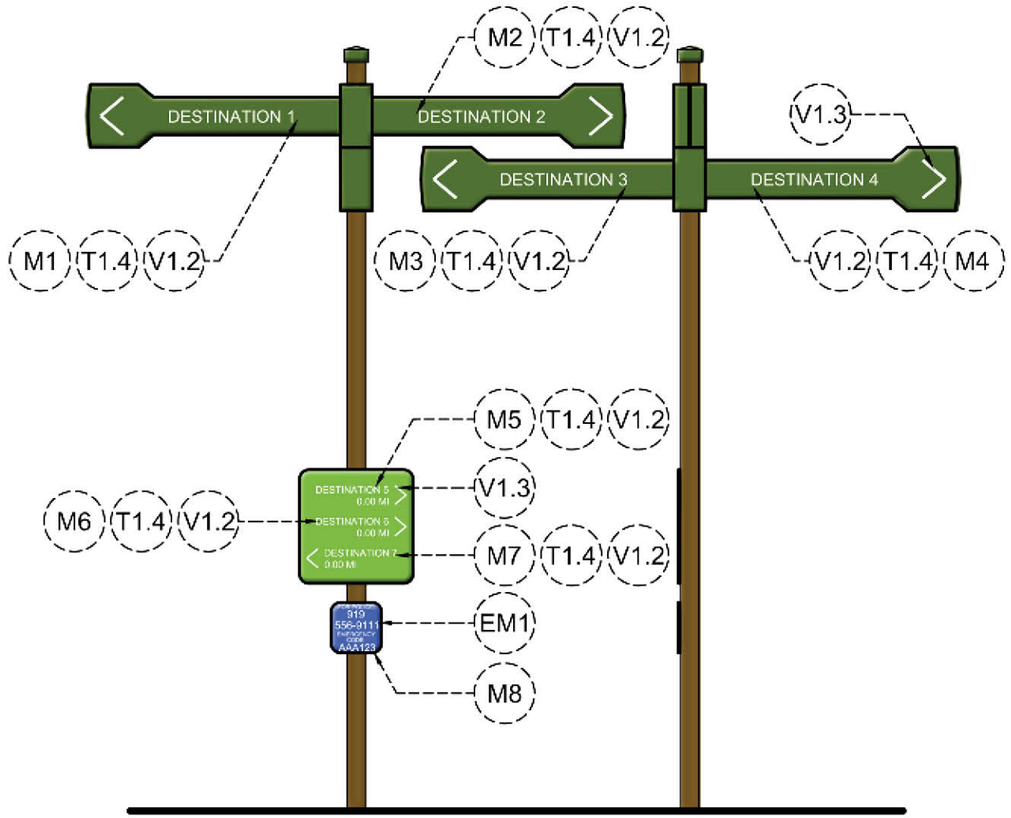

Messaging (M)

M	ORIENTATION	TEXT
M1	WEST	SANFORD CREEK GREENWAY
M2	EAST	SANFORD CREEK GREENWAY
M3	NORTH	GOLDEN STAR WAY
M4	N/A	N/A
M5	N/A	N/A
M6	N/A	N/A
M7	N/A	N/A
M8	N/A	SAG106

Existing Conditions

Location Map

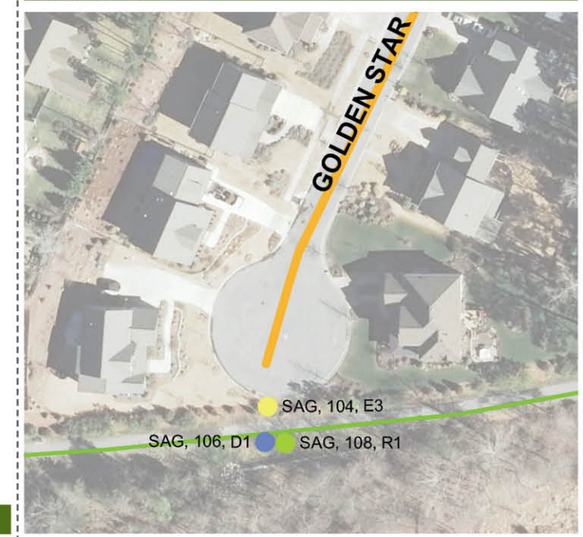

Symbols (S)

S1.1	S1.2		
<	>		

Parks, Recreation & Cultural Resources
TOWN of WAKE FOREST

Kimley»Horn
Expect More. Experience Better.

Sanford Creek Greenway

Park Code	SAG
Sign Number	106
Sign Type	D1

Notes:
INCLUDE CONCRETE PAVER SINGLE POSTED SIGN SURROUND PER DETAIL 1 / C.2.0.

Date:

1	12/10/2015
2	06/24/2016

General Notes

1. ALTERNATE EM1 SIGN PLACEMENT WHEN R1 SIGN IS PARALLEL TO GREENWAY. TWO (2) EM1 SIGNS REQUIRED WITH SAME UNIQUE EMERGENCY CODE.

Elevation

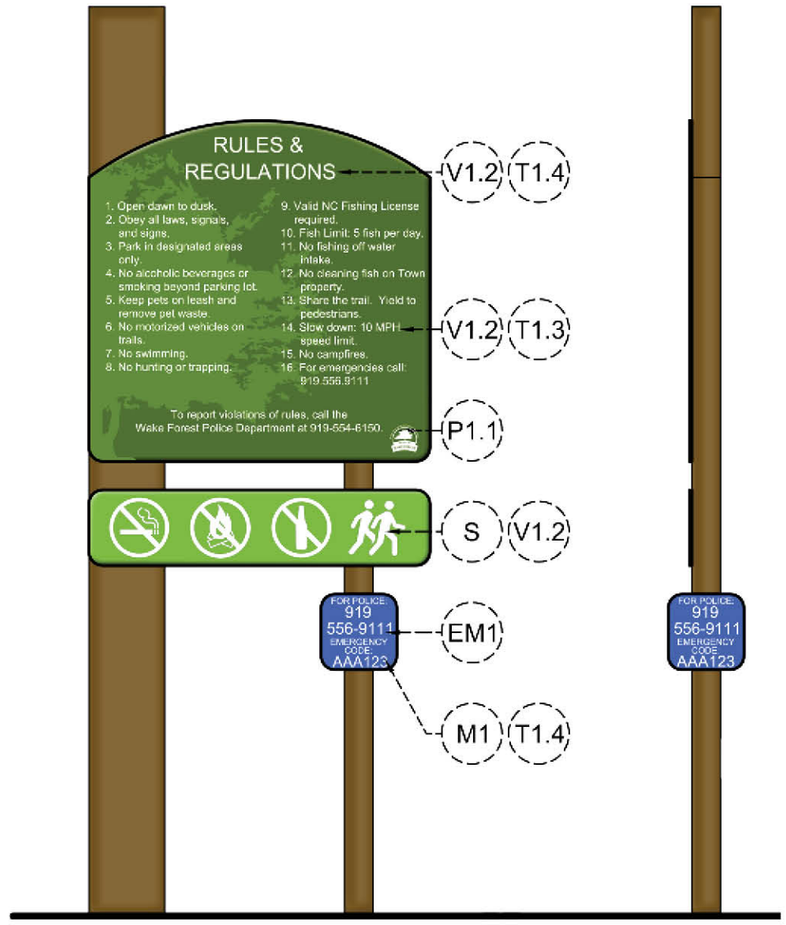

Messaging (M)

M	ORIENTATION	TEXT
M1	N/A	N/A
M2	N/A	N/A
M3	N/A	N/A
M4	N/A	N/A
M5	N/A	N/A
M6	N/A	N/A
M7	N/A	N/A
M8	N/A	N/A

Existing Conditions

Location Map

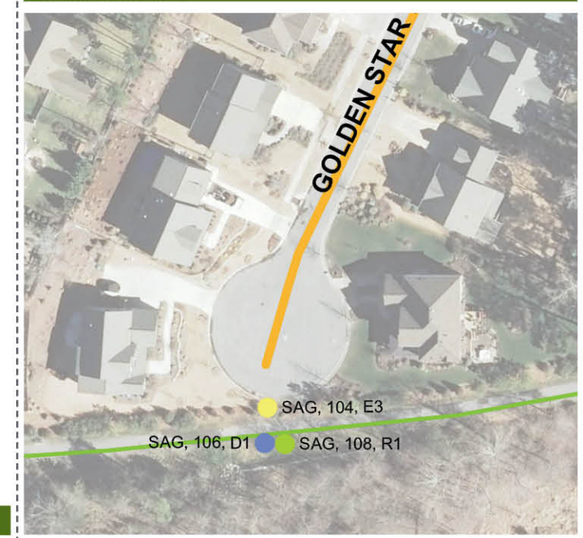

Symbols (S)

S3.5	S3.11	S3.10	S3.3
		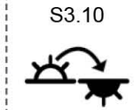	

Parks, Recreation & Cultural Resources
TOWN of WAKE FOREST

Kimley»Horn
Expect More. Experience Better.

Sanford Creek Greenway

Park Code	SAG
Sign Number	108
Sign Type	R1

Notes:

OMIT EM1 PANEL DUE TO PROXIMITY TO SIGN SAG 106.

INCLUDE CONCRETE PAVER DOUBLE POSTED SIGN SURROUND PER DETAIL 2 / C.2.0.

Date:

1	12/10/2015
2	06/24/2016

General Notes

Elevation

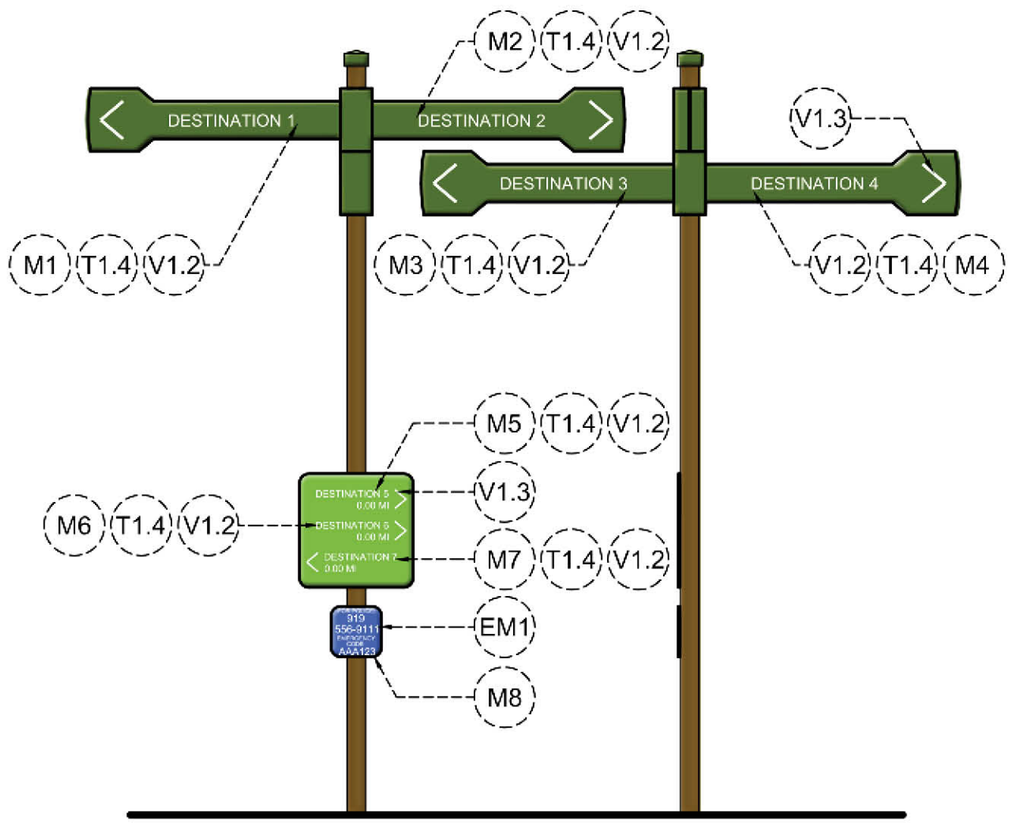

Messaging (M)

M	ORIENTATION	TEXT
M1	WEST	SANFORD CREEK GREENWAY
M2	EAST	SANFORD CREEK GREENWAY
M3	NORTH	PRAIRIE SMOKE STREET
M4	N/A	N/A
M5	N/A	N/A
M6	N/A	N/A
M7	N/A	N/A
M8	N/A	N/A

Existing Conditions

Location Map

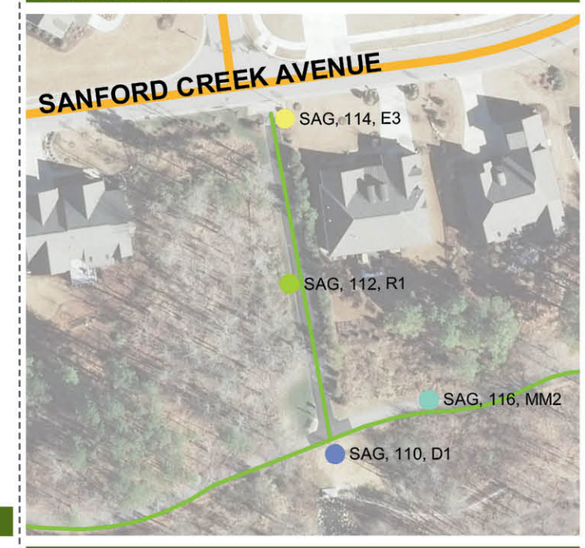

Symbols (S)

S1.1	S1.2		
<	>		

Parks, Recreation & Cultural Resources
TOWN of WAKE FOREST

Kimley»Horn
Expect More. Experience Better.

Sanford Creek Greenway

Park Code	SAG
Sign Number	110
Sign Type	D1

Notes:

OMIT EM1 PANEL DUE TO PROXIMITY TO SAG 116.

INCLUDE CONCRETE PAVER SINGLE POSTED SIGN SURROUND PER DETAIL 1 / C.2.0.

Date:

1	12/10/2015
2	06/24/2016

General Notes

1. ALTERNATE EM1 SIGN PLACEMENT WHEN R1 SIGN IS PARALLEL TO GREENWAY. TWO (2) EM1 SIGNS REQUIRED WITH SAME UNIQUE EMERGENCY CODE.

Elevation

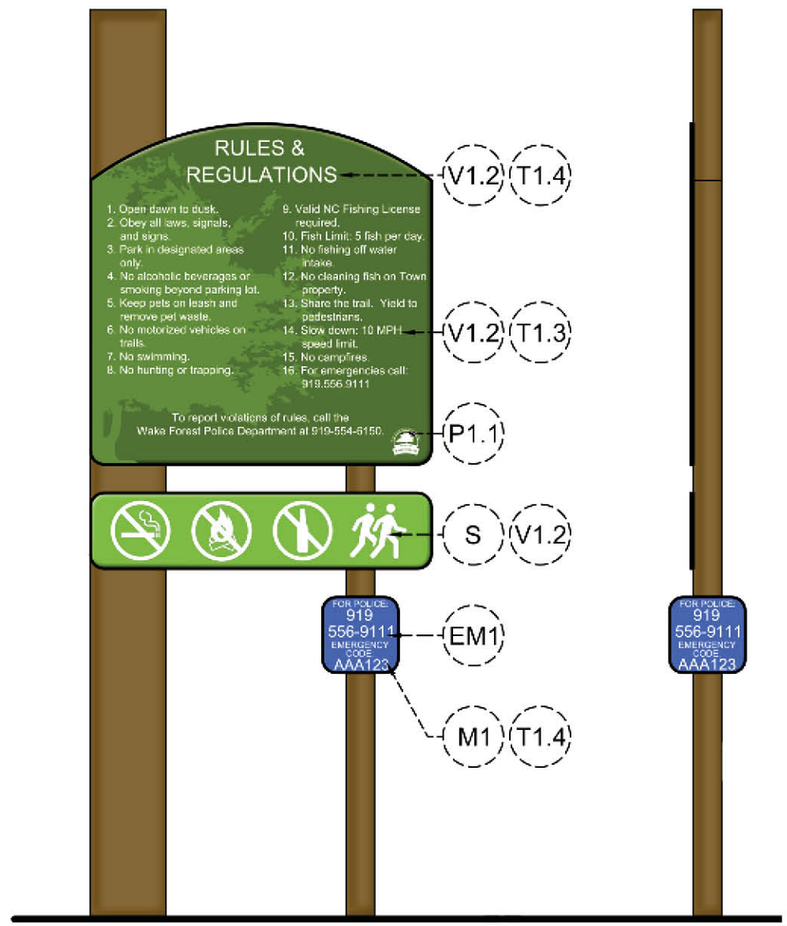

Messaging (M)

M	ORIENTATION	TEXT
M1	N/A	N/A
M2	N/A	N/A
M3	N/A	N/A
M4	N/A	N/A
M5	N/A	N/A
M6	N/A	N/A
M7	N/A	N/A
M8	N/A	N/A

Existing Conditions

Location Map

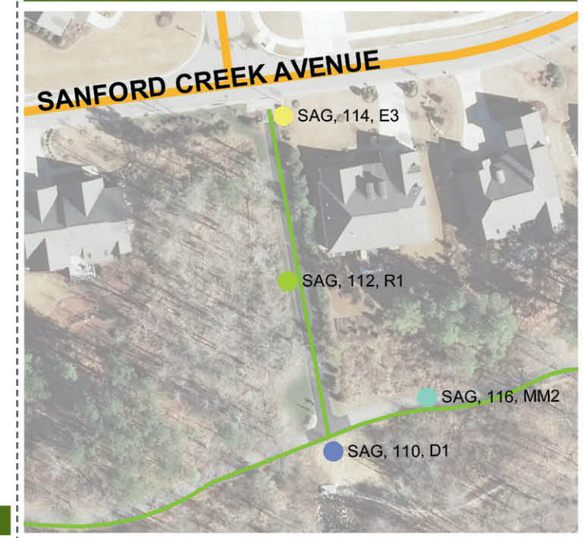

Symbols (S)

S3.5	S3.11	S3.10	S3.3
		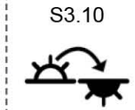	

Parks, Recreation & Cultural Resources
TOWN of WAKE FOREST

Kimley»Horn
Expect More. Experience Better.

Sanford Creek Greenway

Park Code	SAG
Sign Number	112
Sign Type	R1

Notes:

OMIT EM1 PANEL DUE TO PROXIMITY TO SIGN SAG 114.

INCLUDE CONCRETE PAVER DOUBLE POSTED SIGN SURROUND PER DETAIL 2 / C.2.0.

Date:

1	12/10/2015
2	06/24/2016

General Notes

Elevation

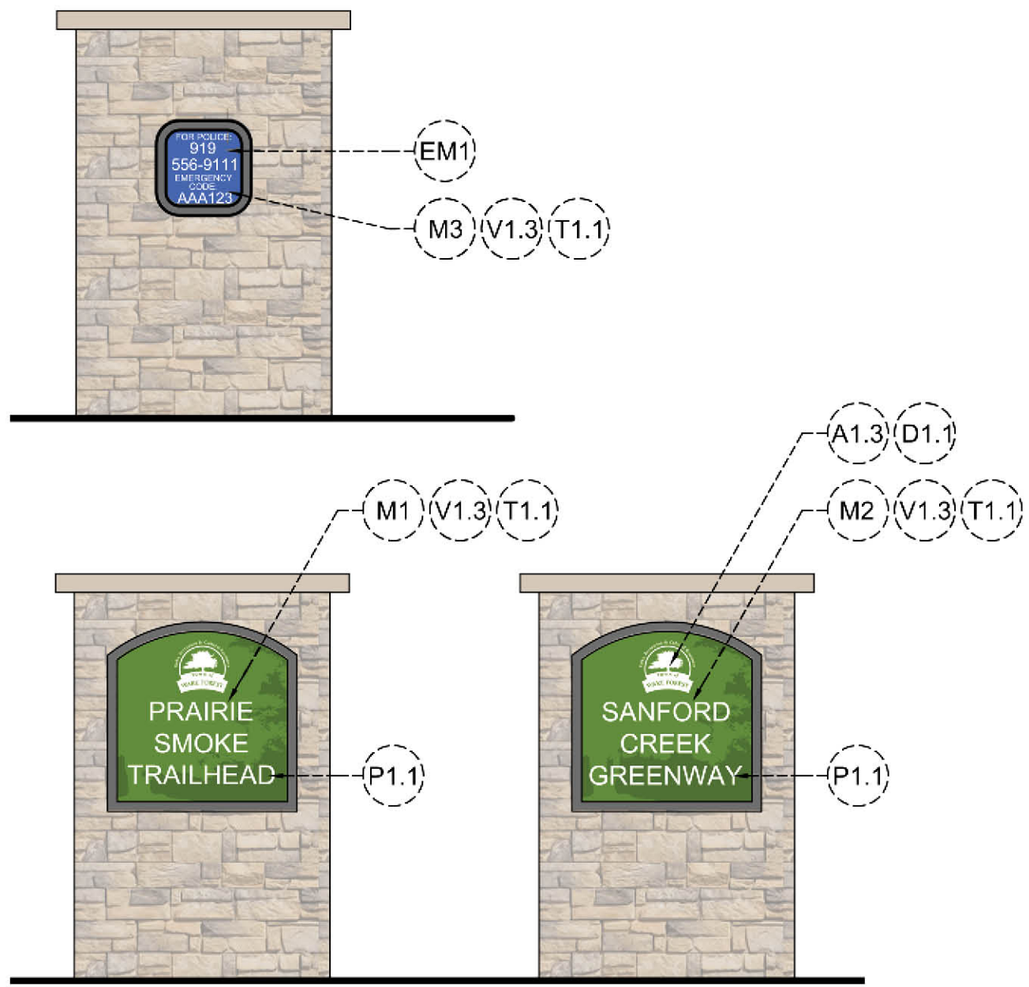

Messaging (M)

M	ORIENTATION	TEXT
M1	N/A	SANFORD CREEK GREENWAY
M2	N/A	PRAIRIE SMOKE STREET
M3	N/A	SAG108
M4	N/A	N/A
M5	N/A	N/A
M6	N/A	N/A
M7	N/A	N/A
M8	N/A	N/A

Existing Conditions

Location Map

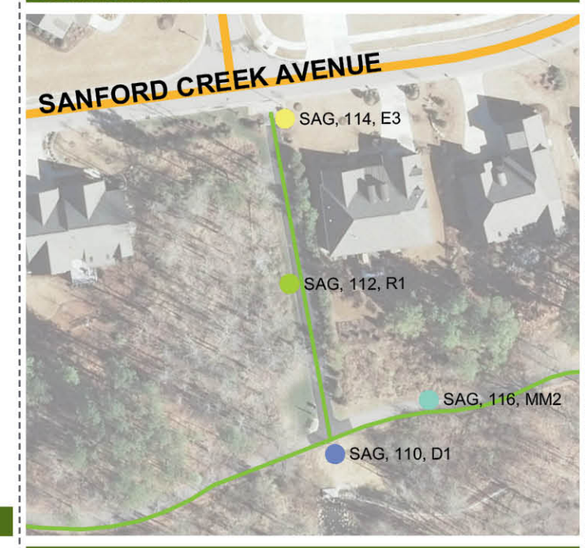

Symbols (S)

Parks, Recreation & Cultural Resources
TOWN of WAKE FOREST

Kimley»Horn
Expect More. Experience Better.

Sanford Creek Greenway

Park Code	SAG
Sign Number	114
Sign Type	E3

Notes:

Date:

1	12/10/2015
2	06/24/2016

General Notes

Elevation

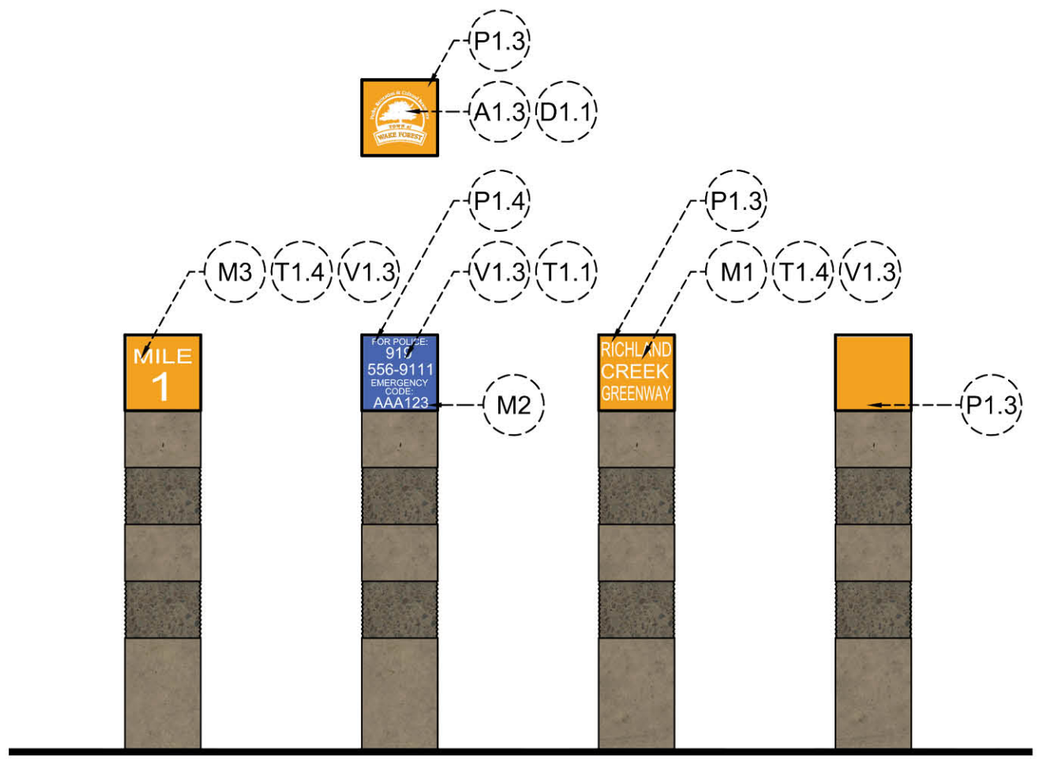

Messaging (M)

M	ORIENTATION	TEXT
M1	N/A	SANFORD CREEK GREENWAY
M2	N/A	SAG110
M3	N/A	MILE 1.25
M4	N/A	N/A
M5	N/A	N/A
M6	N/A	N/A
M7	N/A	N/A
M8	N/A	N/A

Existing Conditions

Location Map

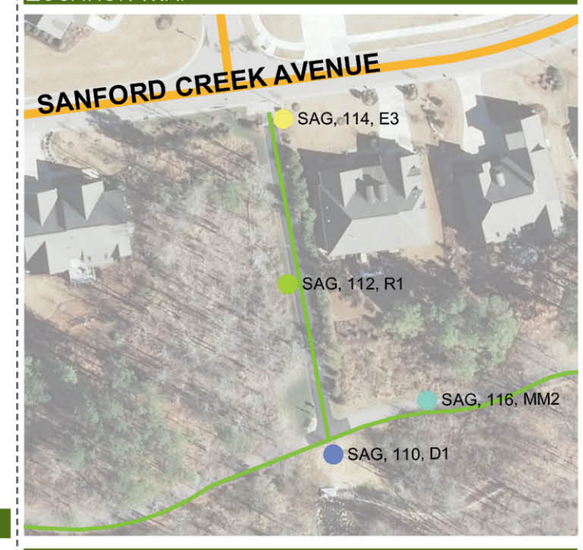

Symbols (S)

Parks, Recreation & Cultural Resources
TOWN of WAKE FOREST

Kimley»Horn
Expect More. Experience Better.

Sanford Creek Greenway

Park Code	SAG
Sign Number	116
Sign Type	MM2

Notes:
INCLUDE CONCRETE PAVER SINGLE POSTED SIGN SURROUND PER DETAIL 1 / C.2.0.

Date:

1	12/10/2015
2	06/24/2016

General Notes

Elevation

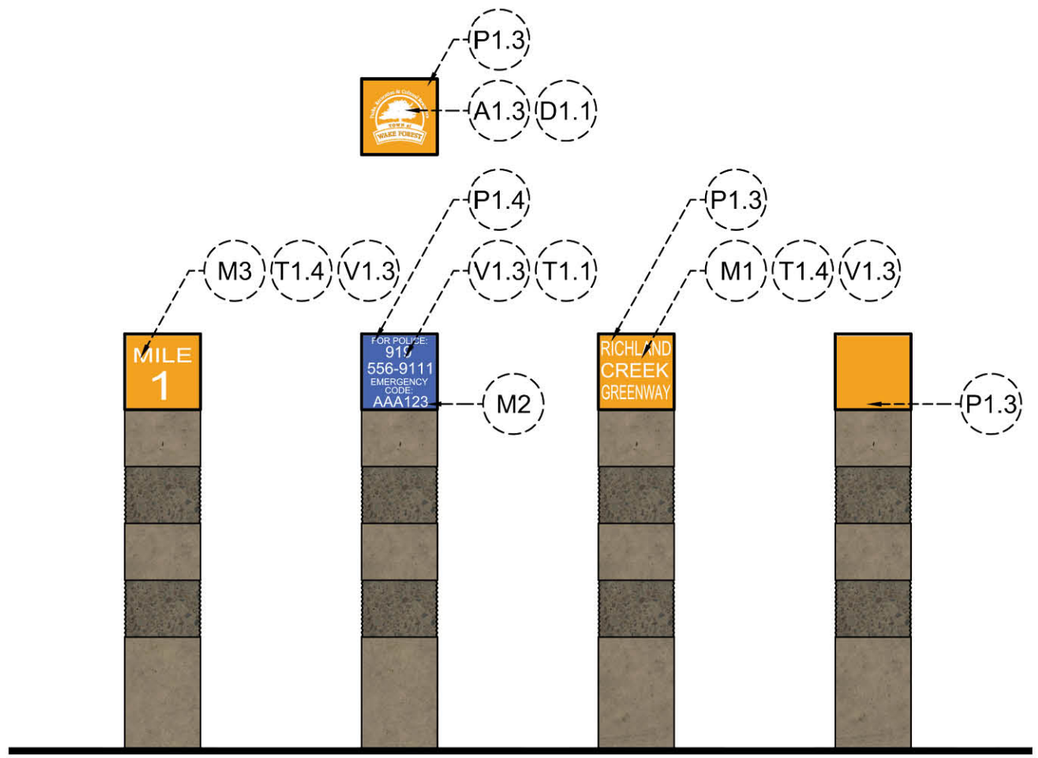

Messaging (M)

M	ORIENTATION	TEXT
M1	N/A	SANFORD CREEK GREENWAY
M2	N/A	SAG112
M3	N/A	MILE 1.5
M4	N/A	N/A
M5	N/A	N/A
M6	N/A	N/A
M7	N/A	N/A
M8	N/A	N/A

Existing Conditions

Location Map

Symbols (S)

Parks, Recreation & Cultural Resources
TOWN of WAKE FOREST

Kimley»Horn
Expect More. Experience Better.

Sanford Creek Greenway

Park Code	SAG
Sign Number	118
Sign Type	MM2

Notes:
INCLUDE CONCRETE PAVER SINGLE POSTED SIGN SURROUND PER DETAIL 1 / C.2.0.

Date:

1	12/10/2015
2	06/24/2016

General Notes

Elevation

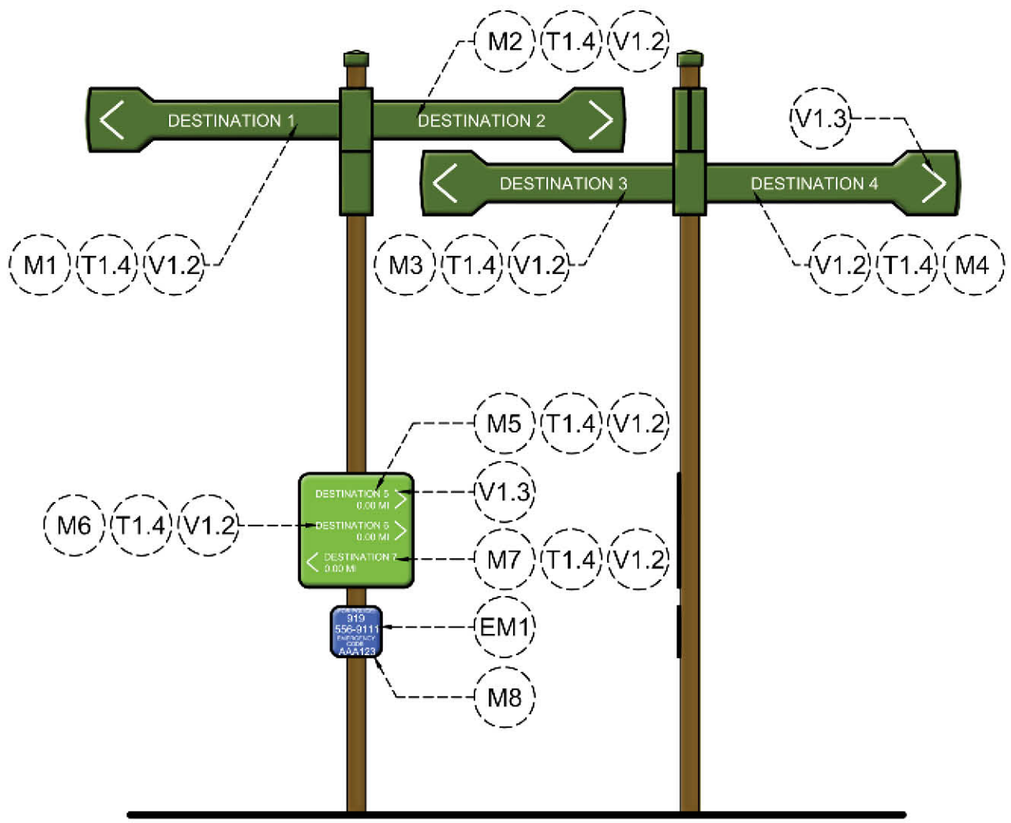

Messaging (M)

M	ORIENTATION	TEXT
M1	WEST	SANFORD CREEK GREENWAY
M2	EAST	SANFORD CREEK GREENWAY
M3	NORTH	SANFORD CREEK AVENUE
M4	N/A	N/A
M5	N/A	N/A
M6	N/A	N/A
M7	N/A	N/A
M8	N/A	SAG114

Existing Conditions

Location Map

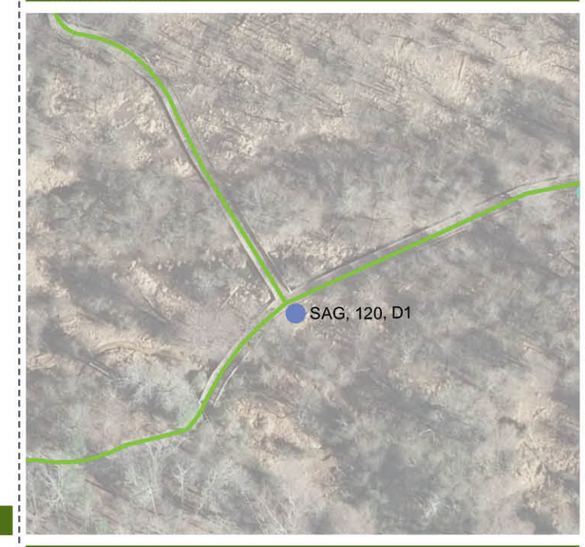

Symbols (S)

S1.1	S1.2		
<	>		

Parks, Recreation & Cultural Resources
TOWN of WAKE FOREST

Kimley»Horn
Expect More. Experience Better.

Sanford Creek Greenway

Park Code	SAG
Sign Number	120
Sign Type	D1

Notes:

Date:

1	12/10/2015
2	06/24/2016

General Notes

Elevation

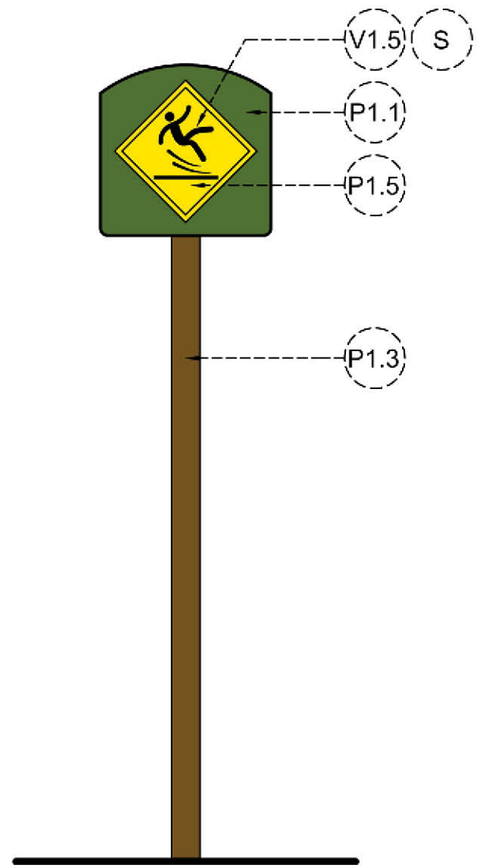

Messaging (M)

M	ORIENTATION	TEXT
M1	N/A	N/A
M2	N/A	N/A
M3	N/A	N/A
M4	N/A	N/A
M5	N/A	N/A
M6	N/A	N/A
M7	N/A	N/A
M8	N/A	N/A

Existing Conditions

Location Map

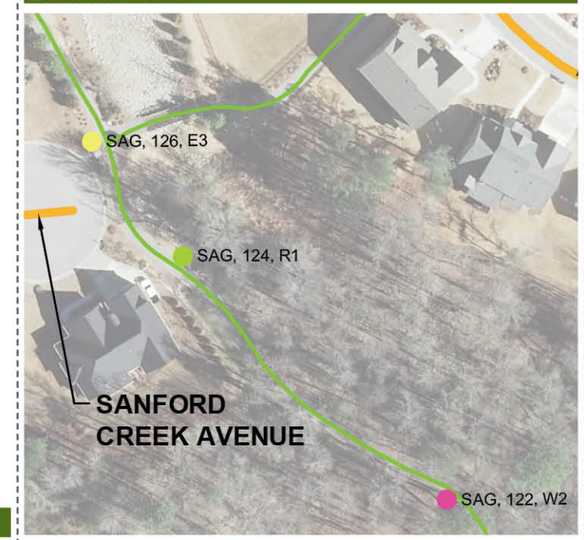

Symbols (S)

Parks, Recreation & Cultural Resources
TOWN of WAKE FOREST

Kimley»Horn
Expect More. Experience Better.

Sanford Creek Greenway

Park Code	SAG
Sign Number	122
Sign Type	W2

Notes:

Date:

1	12/10/2015
2	06/24/2016

General Notes

1. ALTERNATE EM1 SIGN PLACEMENT WHEN R1 SIGN IS PARALLEL TO GREENWAY. TWO (2) EM1 SIGNS REQUIRED WITH SAME UNIQUE EMERGENCY CODE.

Elevation

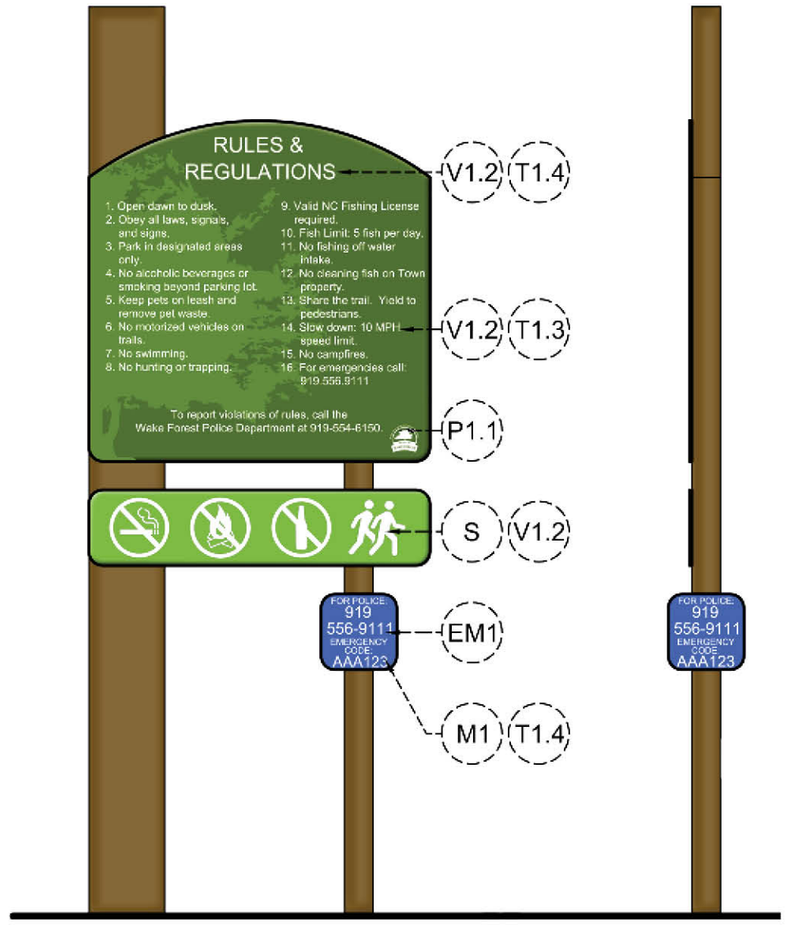

Messaging (M)

M	ORIENTATION	TEXT
M1	N/A	SAG116 (X 2)
M2	N/A	N/A
M3	N/A	N/A
M4	N/A	N/A
M5	N/A	N/A
M6	N/A	N/A
M7	N/A	N/A
M8	N/A	N/A

Existing Conditions

Location Map

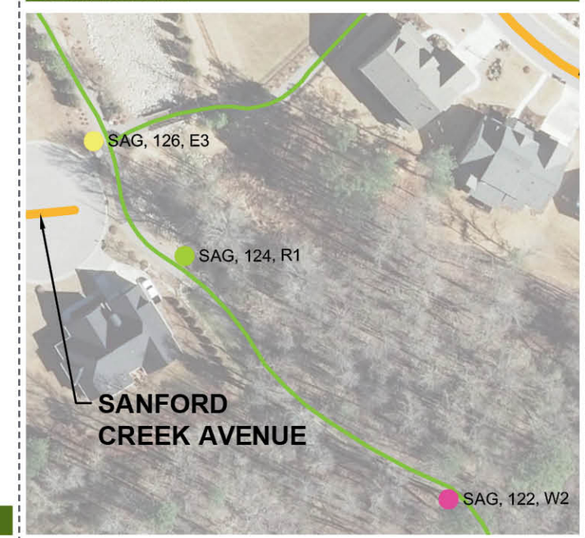

Symbols (S)

S3.5	S3.11	S3.10	S3.3
		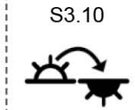	

Parks, Recreation & Cultural Resources
TOWN of WAKE FOREST

Kimley»Horn
Expect More. Experience Better.

Sanford Creek Greenway

Park Code	SAG
Sign Number	124
Sign Type	R1

Notes:
ALTERNATE EM1 SIGN PLACEMENT.

INCLUDE CONCRETE PAVER DOUBLE POSTED SIGN SURROUND PER DETAIL 2 / C.2.0.

Date:

1	12/10/2015
2	06/24/2016

General Notes

Elevation

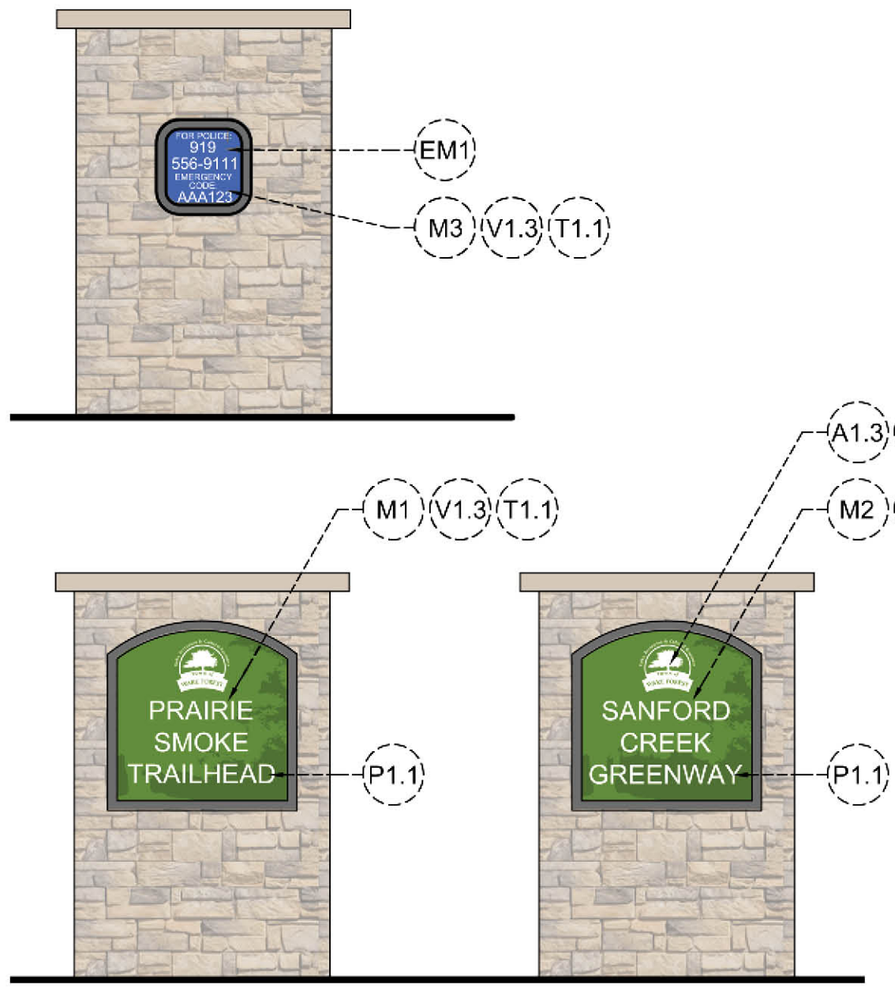

Messaging (M)

M	ORIENTATION	TEXT
M1	N/A	SANFORD CREEK GREENWAY
M2	N/A	SANFORD CREEK AVENUE
M3	N/A	SAG118
M4	N/A	N/A
M5	N/A	N/A
M6	N/A	N/A
M7	N/A	N/A
M8	N/A	N/A

Existing Conditions

Location Map

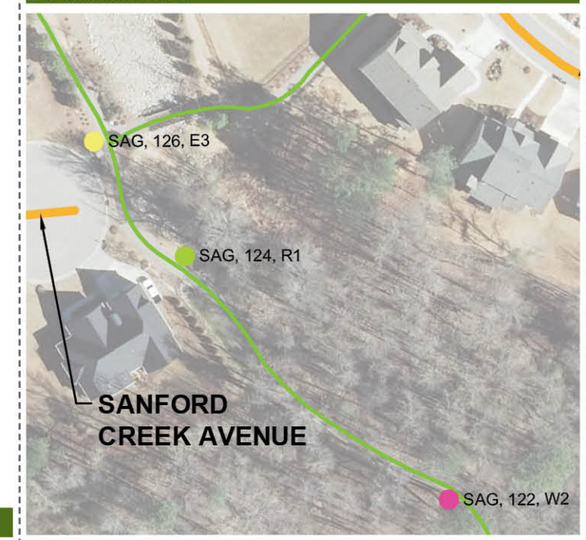

Symbols (S)

Parks, Recreation & Cultural Resources
TOWN of WAKE FOREST

Kimley»Horn
Expect More. Experience Better.

Sanford Creek Greenway

Park Code	SAG
Sign Number	126
Sign Type	E3

Notes:

Date:

1	12/10/2015
2	06/24/2016

General Notes

Elevation

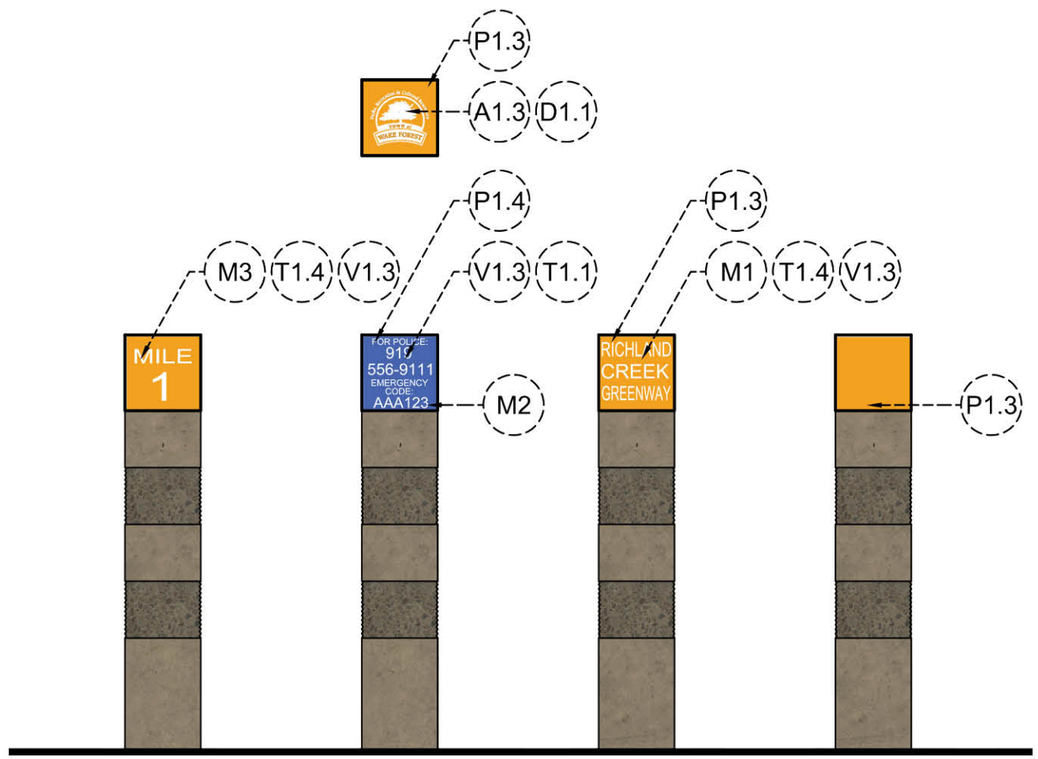

Messaging (M)

M	ORIENTATION	TEXT
M1	N/A	SANFORD CREEK GREENWAY
M2	N/A	SAG120
M3	N/A	MILE 1.75
M4	N/A	N/A
M5	N/A	N/A
M6	N/A	N/A
M7	N/A	N/A
M8	N/A	N/A

Existing Conditions

Location Map

Symbols (S)

Parks, Recreation & Cultural Resources
TOWN of WAKE FOREST

Kimley»Horn
Expect More. Experience Better.

Sanford Creek Greenway

Park Code	SAG
Sign Number	128
Sign Type	MM2

Notes:

Date:

1	12/10/2015
2	06/24/2016

General Notes

Elevation

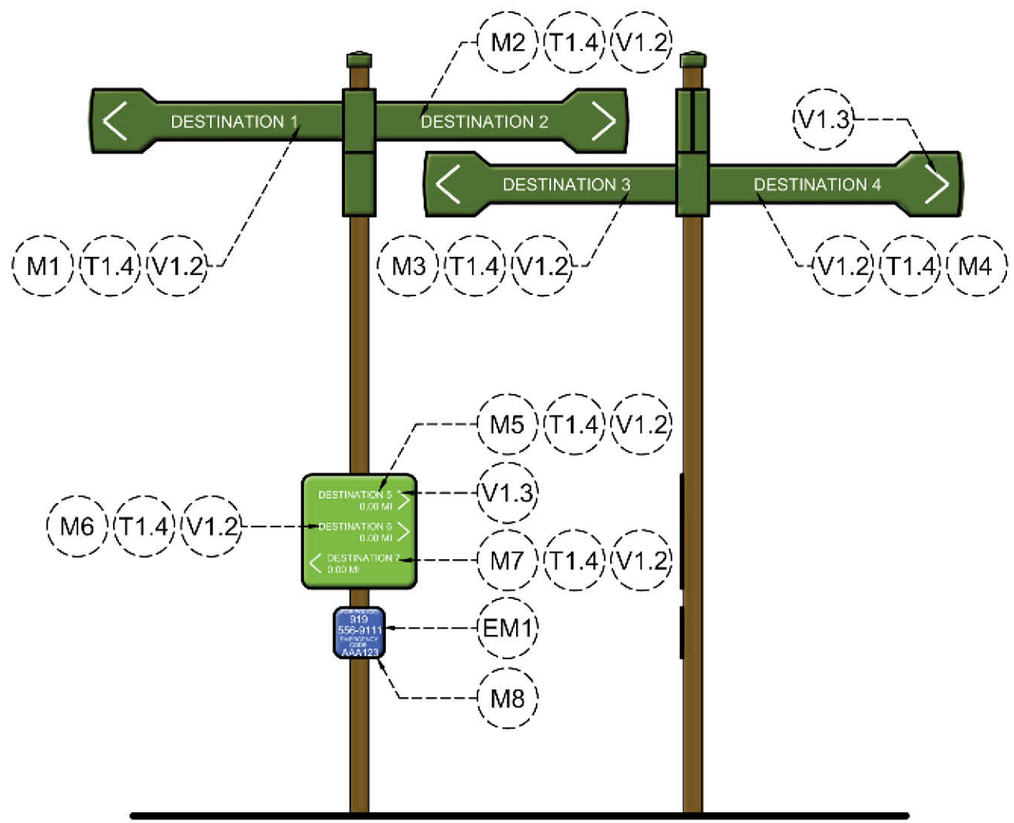

Messaging (M)

M	ORIENTATION	TEXT
M1	WEST	SANFORD CREEK GREENWAY
M2	EAST	SANFORD CREEK GREENWAY
M3	NORTH	FAWN LILY DRIVE
M4	N/A	N/A
M5	N/A	N/A
M6	N/A	N/A
M7	N/A	N/A
M8	N/A	SAG122

Existing Conditions

Location Map

Symbols (S)

S1.1	S1.2		
<	>		

Parks, Recreation & Cultural Resources
Town of Wake Forest

Kimley»Horn
Expect More. Experience Better.

Sanford Creek Greenway

Park Code	SAG
Sign Number	130
Sign Type	D1

Notes:

Date:

1	12/10/2015
2	06/24/2016

General Notes

Elevation

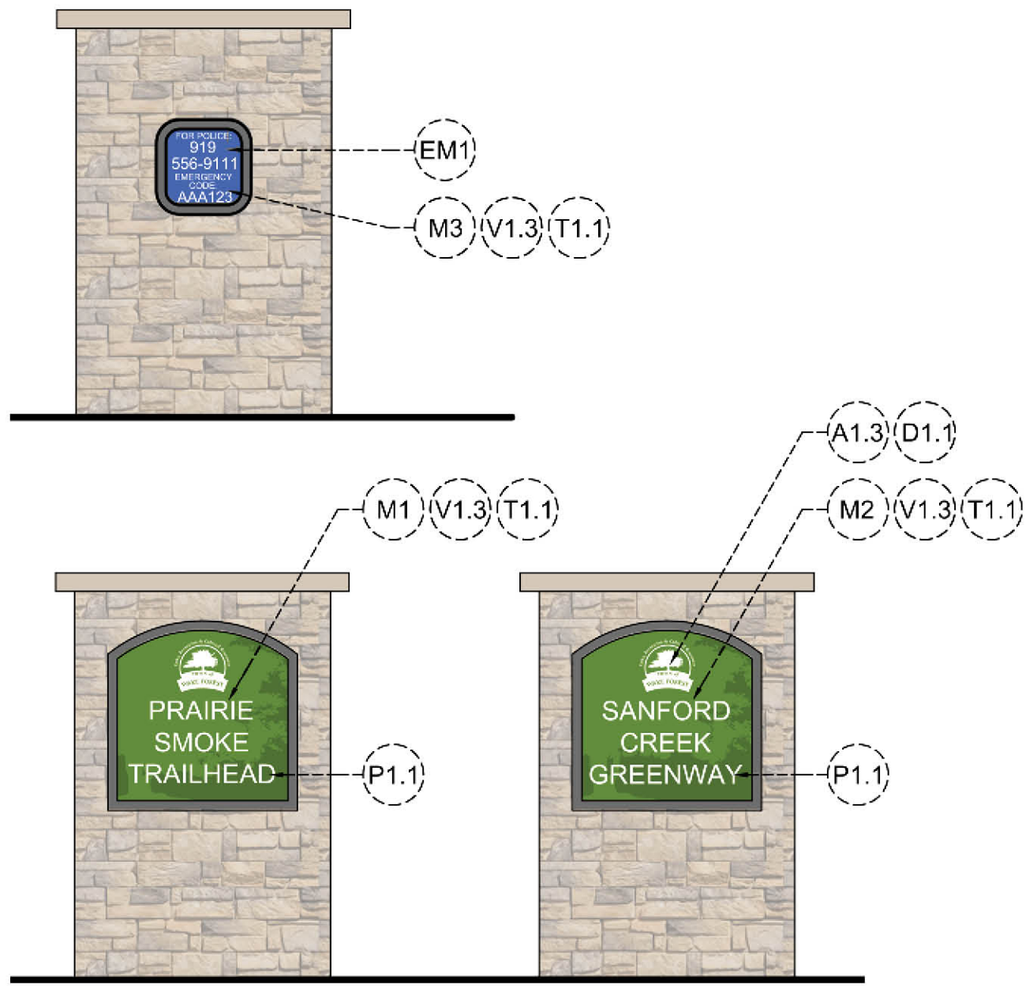

Messaging (M)

M	ORIENTATION	TEXT
M1	N/A	SANFORD CREEK GREENWAY
M2	N/A	FAWN LILY DRIVE
M3	N/A	SAG124
M4	N/A	N/A
M5	N/A	N/A
M6	N/A	N/A
M7	N/A	N/A
M8	N/A	N/A

Existing Conditions

Location Map

Symbols (S)

Parks, Recreation & Cultural Resources
TOWN of WAKE FOREST

Kimley»Horn
Expect More. Experience Better.

Sanford Creek Greenway

Park Code	SAG
Sign Number	132
Sign Type	E3

Notes:

Date:

1	12/10/2015
2	06/24/2016

General Notes

1. ALTERNATE EM1 SIGN PLACEMENT WHEN R1 SIGN IS PARALLEL TO GREENWAY. TWO (2) EM1 SIGNS REQUIRED WITH SAME UNIQUE EMERGENCY CODE.

Elevation

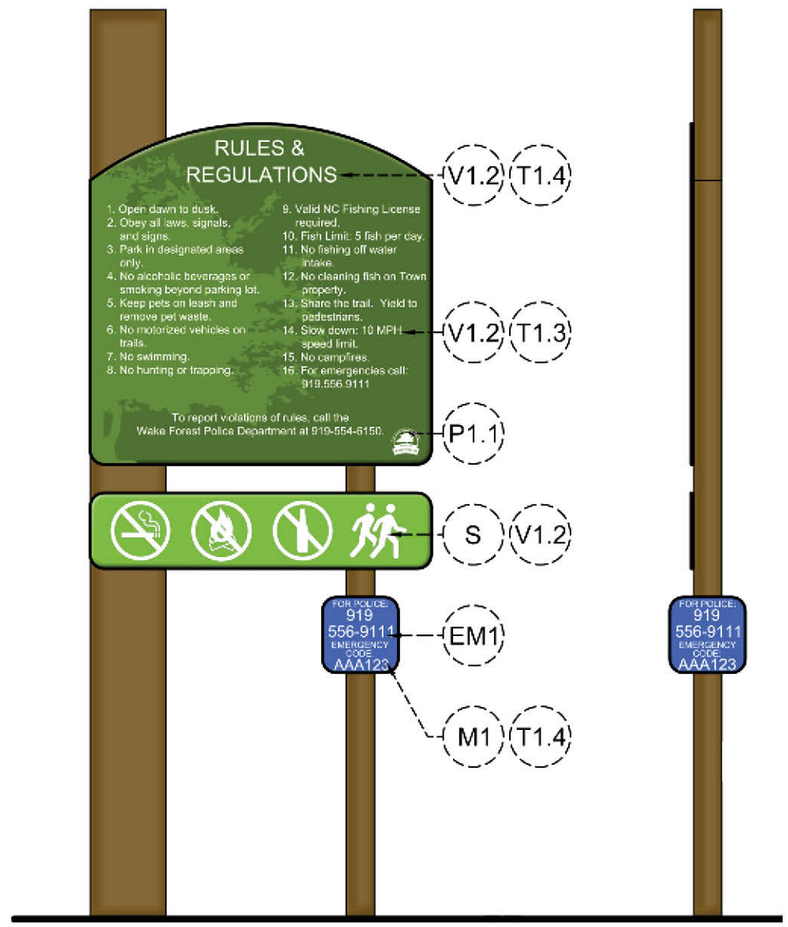

Messaging (M)

M	ORIENTATION	TEXT
M1	N/A	N/A
M2	N/A	N/A
M3	N/A	N/A
M4	N/A	N/A
M5	N/A	N/A
M6	N/A	N/A
M7	N/A	N/A
M8	N/A	N/A

Existing Conditions

Location Map

Symbols (S)

S3.5	S3.11	S3.10	S3.3

Parks, Recreation & Cultural Resources
TOWN of WAKE FOREST

Kimley»Horn
Expect More. Experience Better.

Sanford Creek Greenway

Park Code	SAG
Sign Number	134
Sign Type	R1

Notes:
OMIT EM1 PANEL DUE TO PROXIMITY TO SIGN SAG 136.

Date:	
1	12/10/2015
2	06/24/2016

General Notes

Elevation

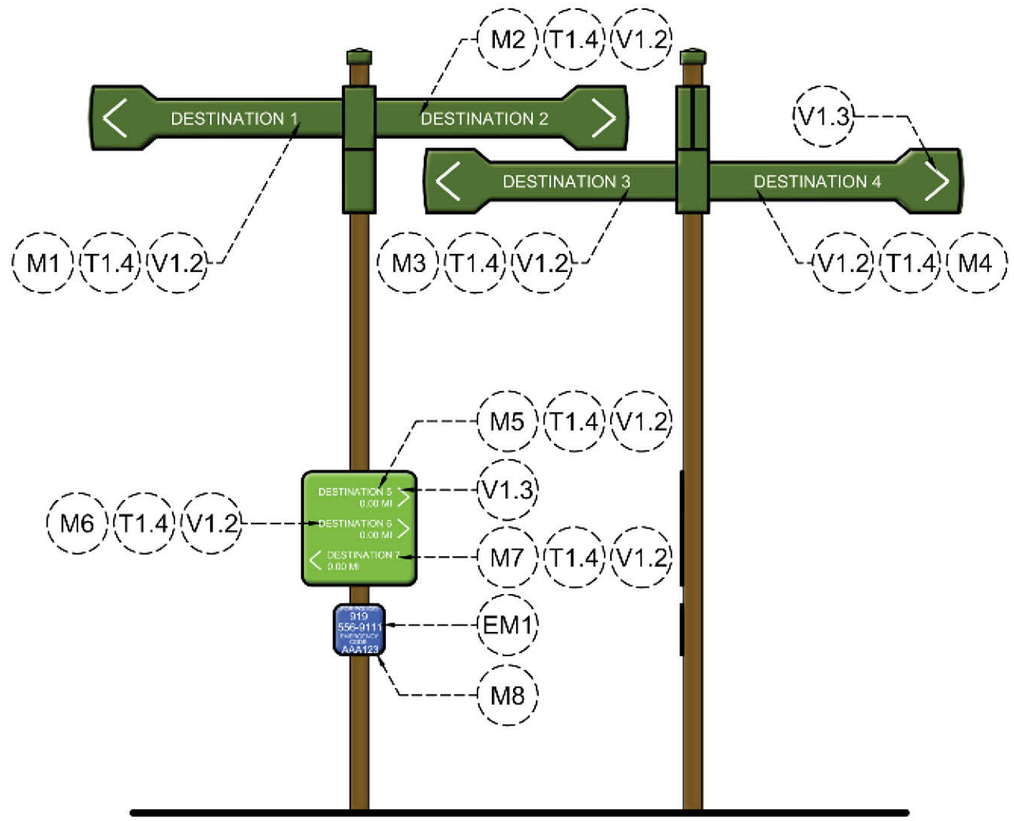

Messaging (M)

M	ORIENTATION	TEXT
M1	WEST	SANFORD CREEK GREENWAY
M2	EAST	ROLESVILLE
M3	NORTH	EVENING SNOW STREET
M4	N/A	N/A
M5	N/A	N/A
M6	N/A	N/A
M7	N/A	N/A
M8	N/A	SAG126

Existing Conditions

Location Map

Symbols (S)

S1.1	S1.2		
<	>		

Parks, Recreation & Cultural Resources
TOWN of WAKE FOREST

Kimley»Horn
Expect More. Experience Better.

Sanford Creek Greenway

Park Code	SAG
Sign Number	136
Sign Type	D1

Notes:

Date:

1	12/10/2015
2	06/24/2016

Smith Creek Soccer Center & Greenway

Smith Crk Soccer Ctr & Greenway (SCS) - Sheet 1

Smith Crk Soccer Ctr & Greenway (SCS) - Sheet 2

General Notes

1. ALTERNATE EM1 SIGN PLACEMENT WHEN R1 SIGN IS PARALLEL TO GREENWAY. TWO (2) EM1 SIGNS REQUIRED WITH SAME UNIQUE EMERGENCY CODE.

Elevation

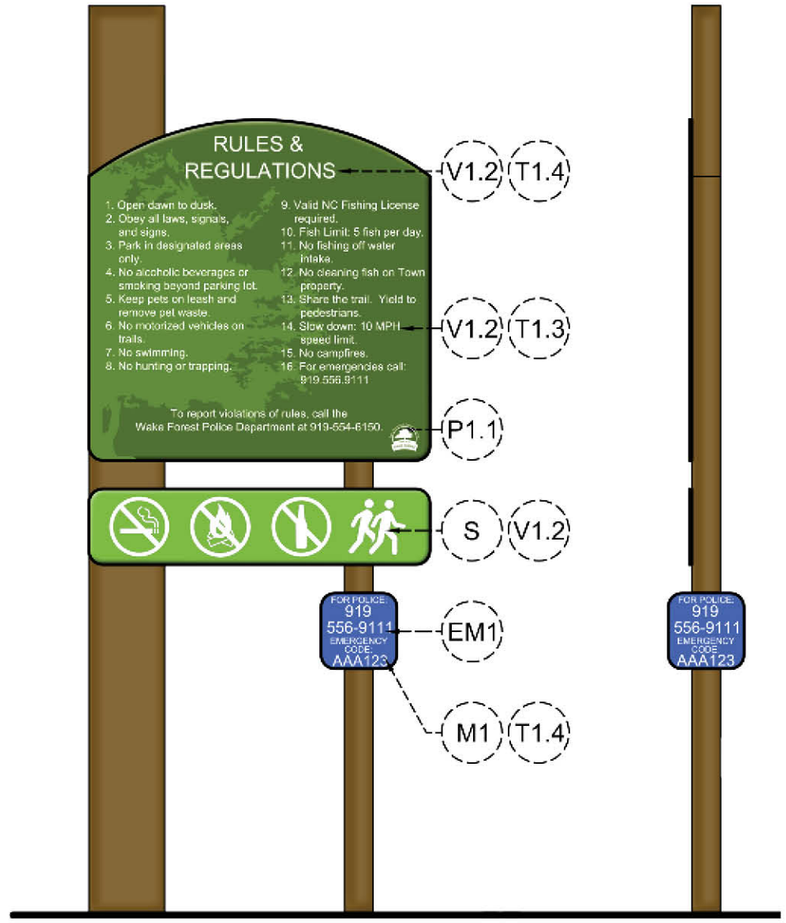

Messaging (M)

M	ORIENTATION	TEXT
M1	N/A	SMG400
M2	N/A	N/A
M3	N/A	N/A
M4	N/A	N/A
M5	N/A	N/A
M6	N/A	N/A
M7	N/A	N/A
M8	N/A	N/A

Existing Conditions

Location Map

Symbols (S)

S3.5	S3.11	S3.10	S3.3
		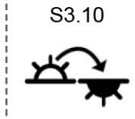	

Parks, Recreation & Cultural Resources
TOWN of WAKE FOREST

Kimley»Horn
Expect More. Experience Better.

Smith Creek Soccer Center & Greenway

Park Code	SCS
Sign Number	100
Sign Type	R1

Notes:
INCLUDE CONCRETE PAVER DOUBLE POSTED SIGN SURROUND PER DETAIL 2 / C.3.0.

Date:	
1	12/10/2015
2	06/24/2016

General Notes

Elevation

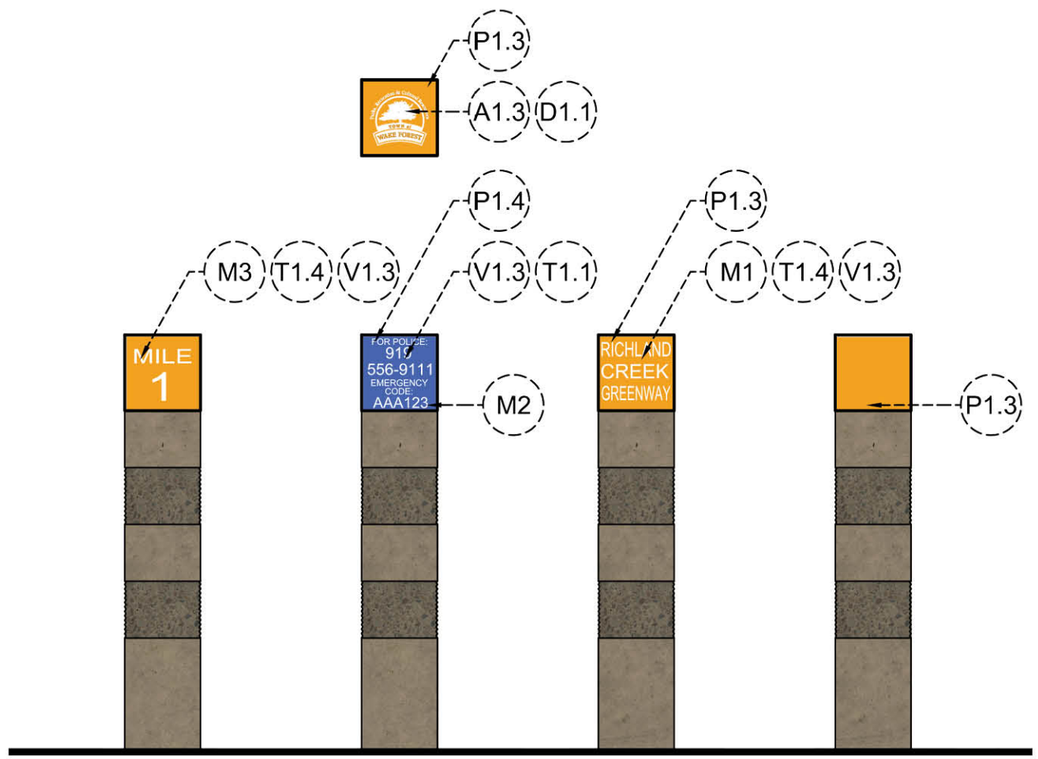

Messaging (M)

M	ORIENTATION	TEXT
M1	N/A	SMITH CREEK GREENWAY
M2	N/A	SMG402
M3	N/A	MILE 4.0
M4	N/A	N/A
M5	N/A	N/A
M6	N/A	N/A
M7	N/A	N/A
M8	N/A	N/A

Existing Conditions

Location Map

Symbols (S)

Parks, Recreation & Cultural Resources
TOWN of WAKE FOREST

Kimley»Horn
Expect More. Experience Better.

Smith Creek Soccer Center & Greenway

Park Code	SCS
Sign Number	102
Sign Type	MM2

Notes:
INCLUDE CONCRETE PAVER SINGLE POSTED SIGN SURROUND PER DETAIL 1 / C.2.0.

Date:

1	12/10/2015
2	06/24/2016

General Notes

Elevation

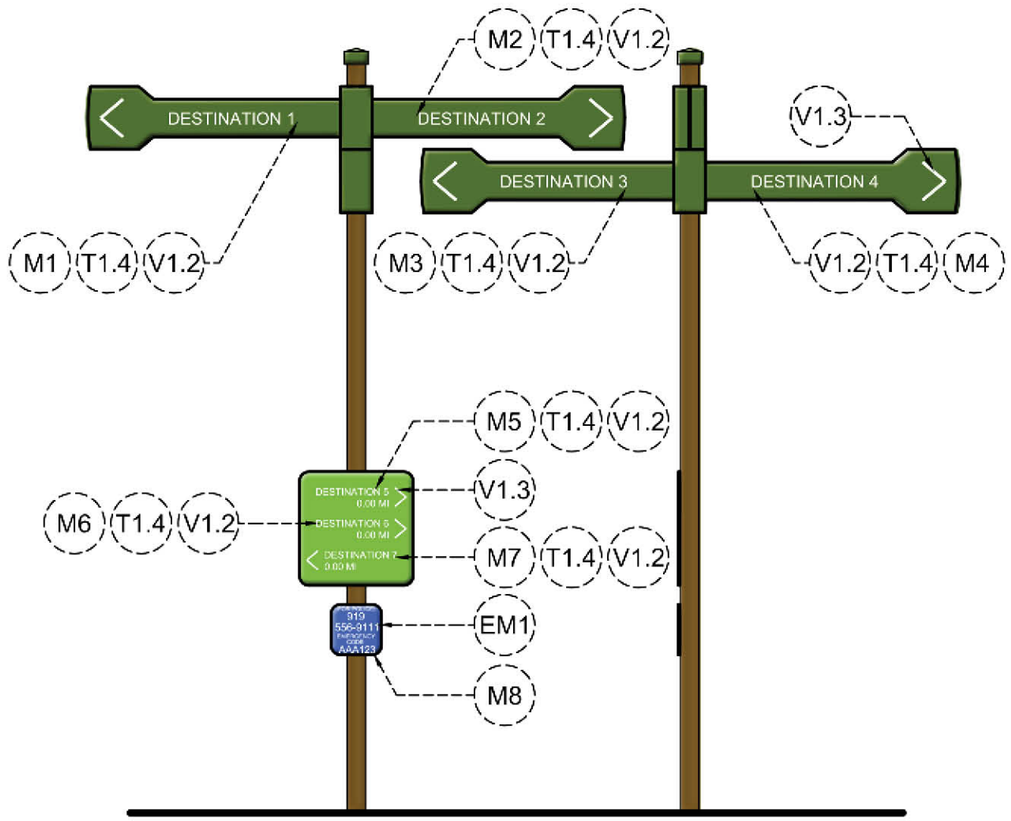

Messaging (M)

M	ORIENTATION	TEXT
M1	NORTHWEST	GARDEN STREET
M2	SOUTHWEST	SMITH CREEK GREENWAY
M3	NORTHEAST	SMITH CREEK GREENWAY
M4	N/A	N/A
M5	N/A	PARKING AREA, S1.2, 0.3 MI.
M6	N/A	ROGERS ROAD, S1.1, 0.26 MI.
M7	N/A	N/A
M8	N/A	SMG404

Existing Conditions

Location Map

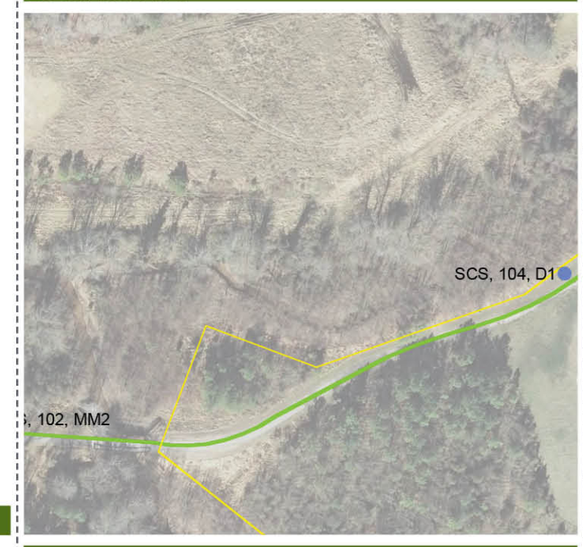

Symbols (S)

S1.1

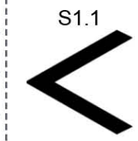

S1.2



Parks, Recreation & Cultural Resources
TOWN of WAKE FOREST

Kimley»Horn
Expect More. Experience Better.

Smith Creek Soccer Center & Greenway

Park Code	SCS
Sign Number	104
Sign Type	D1

Notes:
INCLUDE CONCRETE PAVER SINGLE POSTED SIGN SURROUND PER DETAIL 1 / C.3.0.

Date:

1	12/10/2015
2	06/24/2016

General Notes

Elevation

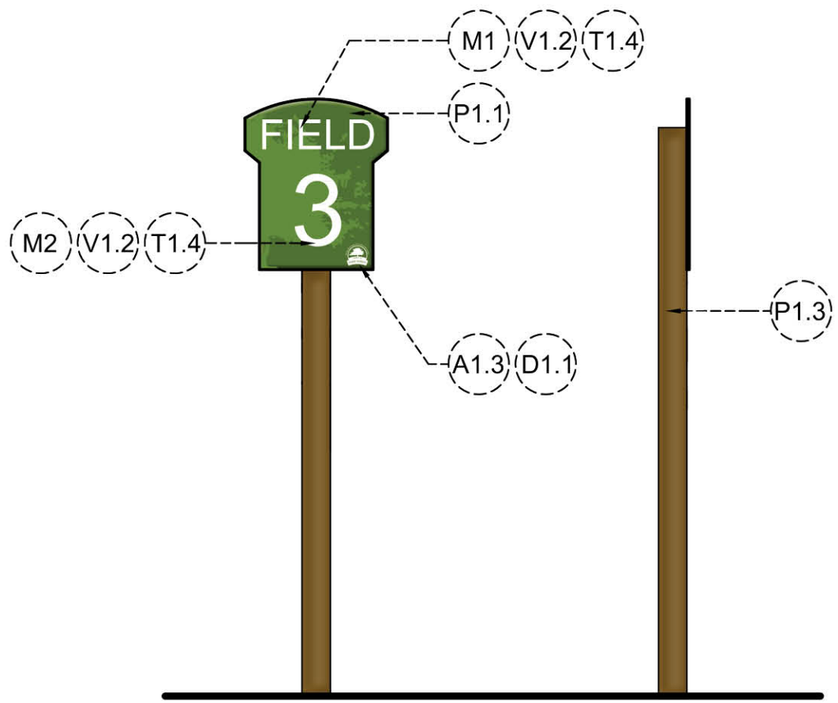

Messaging (M)

M	ORIENTATION	TEXT
M1	N/A	FIELD
M2	N/A	3
M3	N/A	N/A
M4	N/A	N/A
M5	N/A	N/A
M6	N/A	N/A
M7	N/A	N/A
M8	N/A	N/A

Existing Conditions

Location Map

Symbols (S)

Parks, Recreation & Cultural Resources
TOWN of WAKE FOREST

Kimley»Horn
Expect More. Experience Better.

Smith Creek Soccer Center & Greenway

Park Code	SCS
Sign Number	106
Sign Type	A1

Notes:
INCLUDE CONCRETE PAVER SINGLE POSTED SIGN SURROUND PER DETAIL 1 / C.3.0.

Date:

1	12/10/2015
2	06/24/2016

General Notes

Elevation

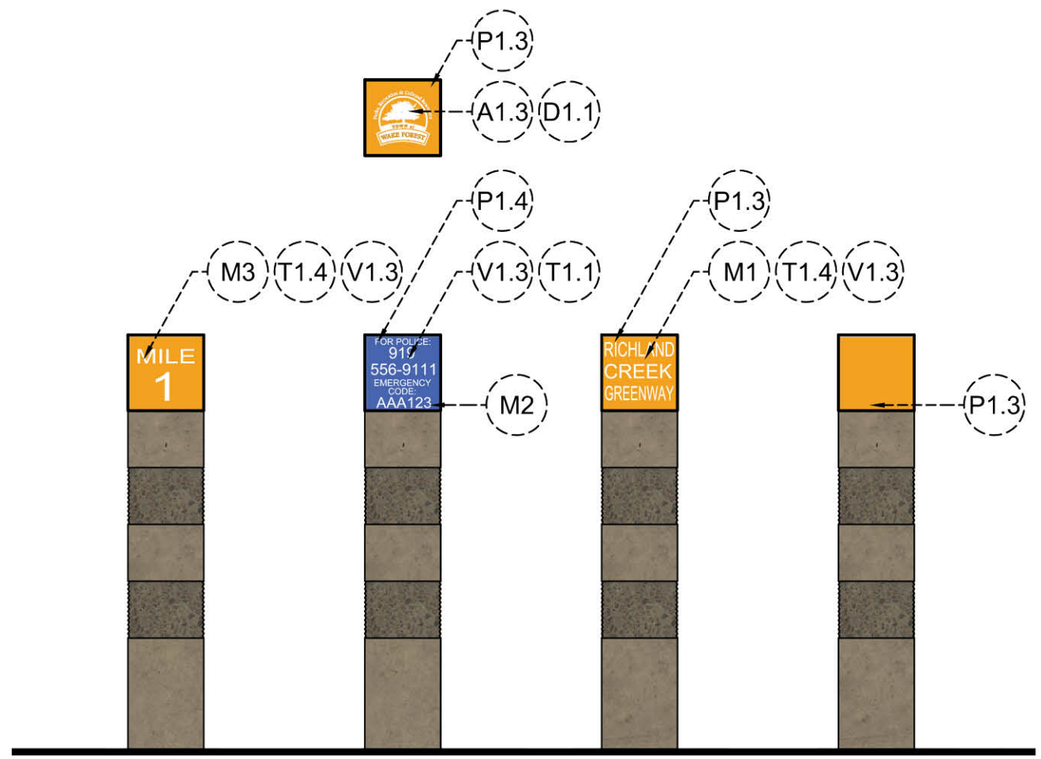

Messaging (M)

M	ORIENTATION	TEXT
M1	N/A	SMITH CREEK
M2	N/A	SMG406
M3	N/A	MILE 4.25
M4	N/A	N/A
M5	N/A	N/A
M6	N/A	N/A
M7	N/A	N/A
M8	N/A	N/A

Existing Conditions

Location Map

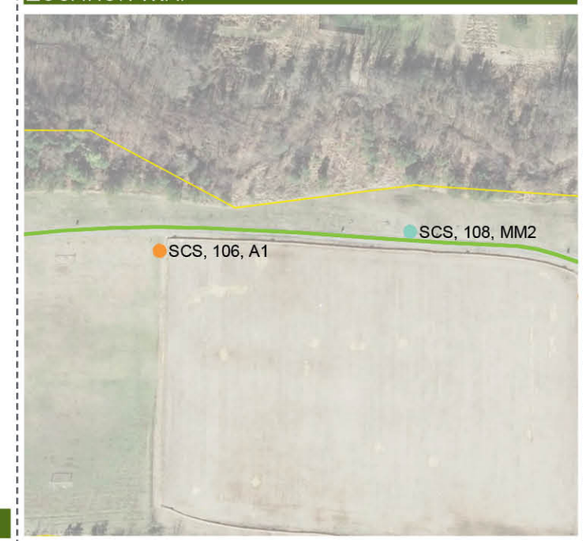

Symbols (S)

Parks, Recreation & Cultural Resources
TOWN of WAKE FOREST

Kimley»Horn
Expect More. Experience Better.

Smith Creek Soccer Center & Greenway

Park Code	SCS
Sign Number	108
Sign Type	MM2

Notes:
INCLUDE CONCRETE PAVER SINGLE POSTED SIGN SURROUND PER DETAIL 1 / C.3.0.

Date:

1	12/10/2015
2	06/24/2016

General Notes

Elevation

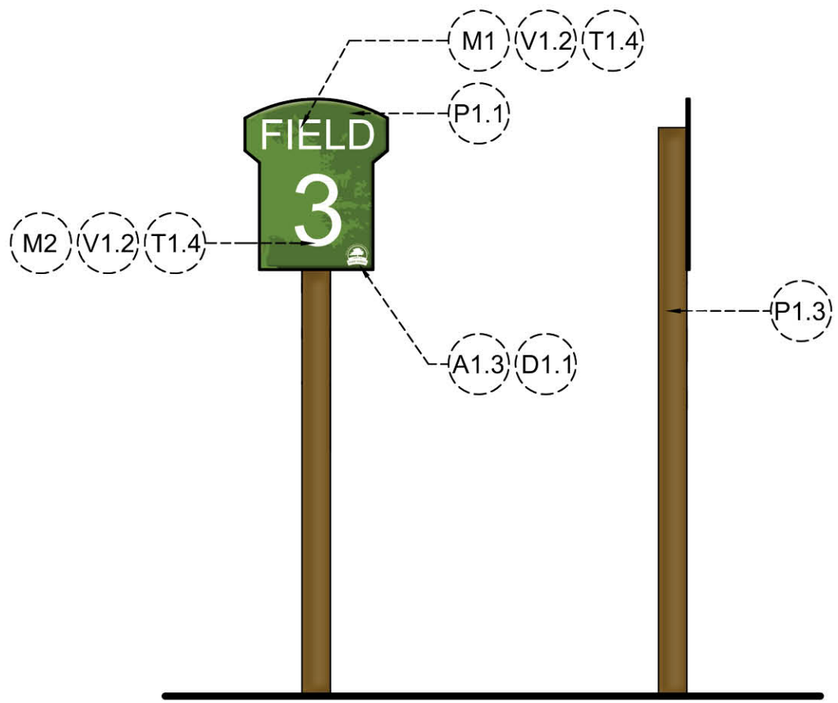

Messaging (M)

M	ORIENTATION	TEXT
M1	N/A	FIELD
M2	N/A	2
M3	N/A	N/A
M4	N/A	N/A
M5	N/A	N/A
M6	N/A	N/A
M7	N/A	N/A
M8	N/A	N/A

Existing Conditions

Location Map

Symbols (S)

Parks, Recreation & Cultural Resources
TOWN of WAKE FOREST

Kimley»Horn
Expect More. Experience Better.

Smith Creek Soccer Center & Greenway

Park Code	SCS
Sign Number	110
Sign Type	A1

Notes:
INCLUDE CONCRETE PAVER SINGLE POSTED SIGN SURROUND PER DETAIL 1 / C.3.0.

Date:

1	12/10/2015
2	06/24/2016

General Notes

Elevation

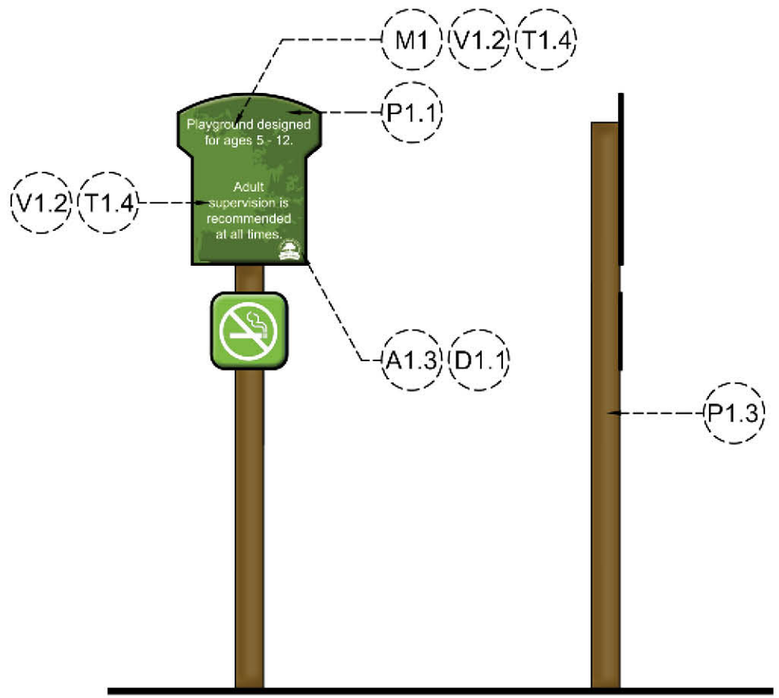

Messaging (M)

M	ORIENTATION	TEXT
M1	N/A	PLAYGROUND DESIGNED FOR AGES 5 - 12.
M2	N/A	N/A
M3	N/A	N/A
M4	N/A	N/A
M5	N/A	N/A
M6	N/A	N/A
M7	N/A	N/A
M8	N/A	N/A

Existing Conditions

Location Map

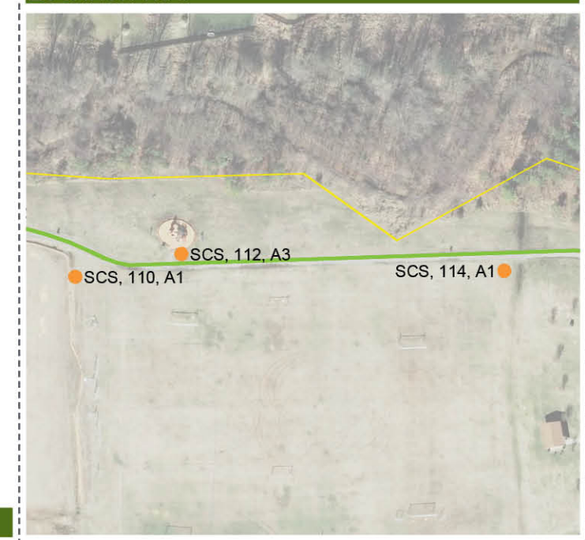

Symbols (S)

S3.5

Parks, Recreation & Cultural Resources
TOWN of WAKE FOREST

Kimley»Horn
Expect More. Experience Better.

Smith Creek Soccer Center & Greenway

Park Code	SCS
Sign Number	112
Sign Type	A3

Notes:
INCLUDE CONCRETE PAVER SINGLE POSTED SIGN SURROUND PER DETAIL 1 / C.3.0.

Date:

1	12/10/2015
2	06/24/2016

General Notes

Elevation

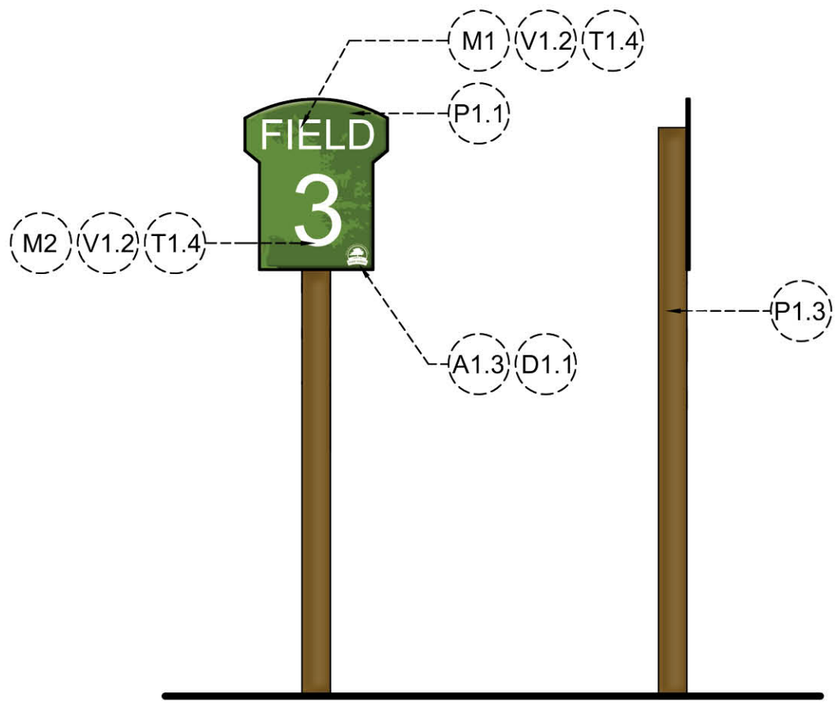

Messaging (M)

M	ORIENTATION	TEXT
M1	N/A	FIELD
M2	N/A	1
M3	N/A	N/A
M4	N/A	N/A
M5	N/A	N/A
M6	N/A	N/A
M7	N/A	N/A
M8	N/A	N/A

Existing Conditions

Location Map

Symbols (S)

Parks, Recreation & Cultural Resources
TOWN of WAKE FOREST

Kimley»Horn
Expect More. Experience Better.

Smith Creek Soccer Center & Greenway

Park Code	SCS
Sign Number	114
Sign Type	A1

Notes:
INCLUDE CONCRETE PAVER SINGLE POSTED SIGN SURROUND PER DETAIL 1 / C.3.0.

Date:

1	12/10/2015
2	06/24/2016

General Notes

Elevation

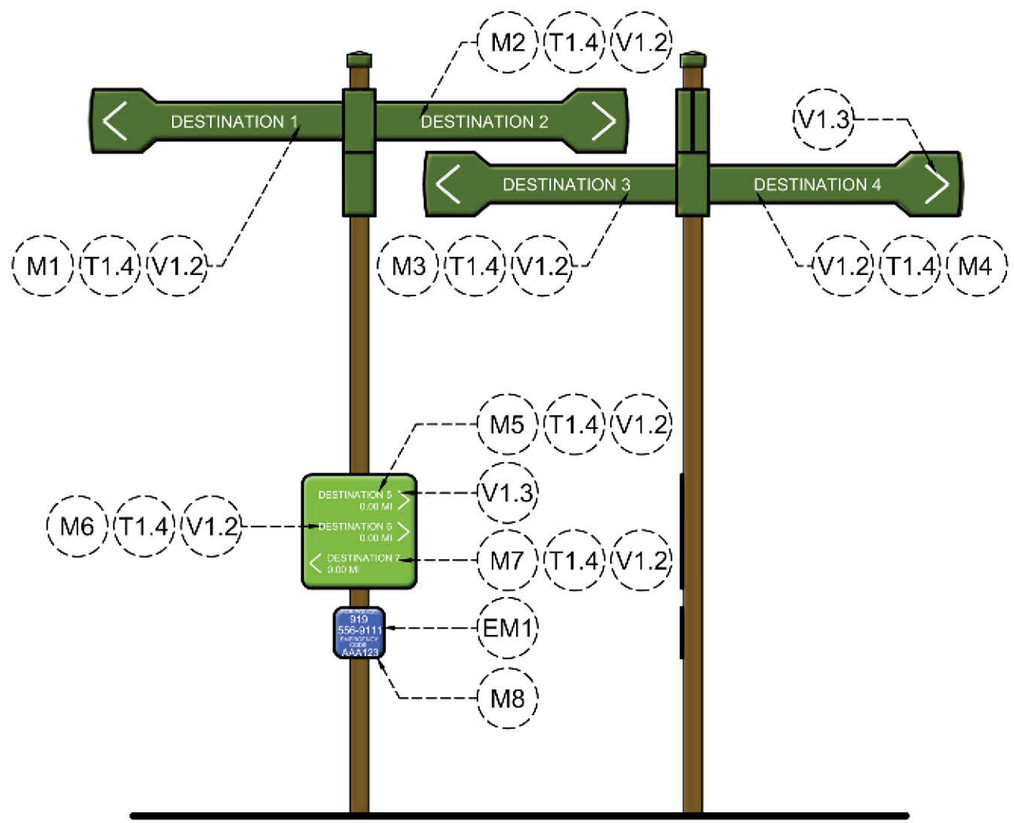

Messaging (M)

M	ORIENTATION	TEXT
M1	WEST	SMITH CREEK GREENWAY
M2	SOUTHEAST	SMITH CREEK GREENWAY
M3	NORTHEAST	DUNN CREEK GREENWAY
M4	N/A	N/A
M5	N/A	ROGERS ROAD, S1.2, 0.56 MI.
M6	N/A	NC 98, S1.3, 1.0 MI.
M7	N/A	N/A
M8	N/A	N/A

Existing Conditions

Location Map

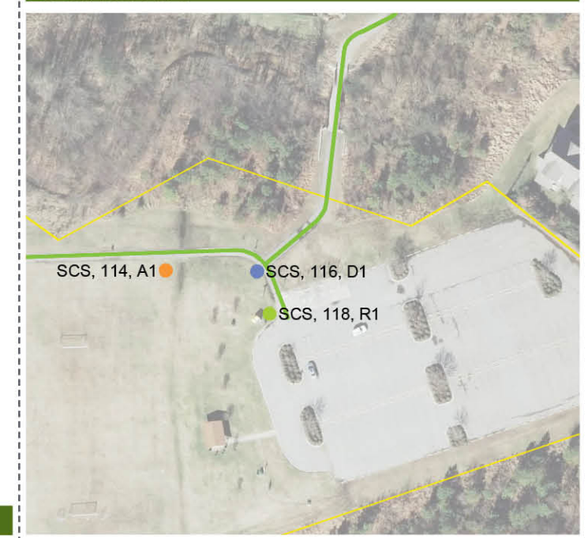

Symbols (S)

S1.1	S1.2	S1.3	
<	>	∧	

Parks, Recreation & Cultural Resources
TOWN of WAKE FOREST

Kimley»Horn
Expect More. Experience Better.

Smith Creek Soccer Center & Greenway

Park Code	SCS
Sign Number	116
Sign Type	D1

Notes:

OMIT EM1 PANEL DUE TO PROXIMITY TO SIGN SCS 120.

INCLUDE CONCRETE PAVER SINGLE POSTED SIGN SURROUND PER DETAIL 1 / C.3.0.

Date:

1	12/10/2015
2	06/24/2016

General Notes

1. ALTERNATE EM1 SIGN PLACEMENT WHEN R1 SIGN IS PARALLEL TO GREENWAY. TWO (2) EM1 SIGNS REQUIRED WITH SAME UNIQUE EMERGENCY CODE.

Elevation

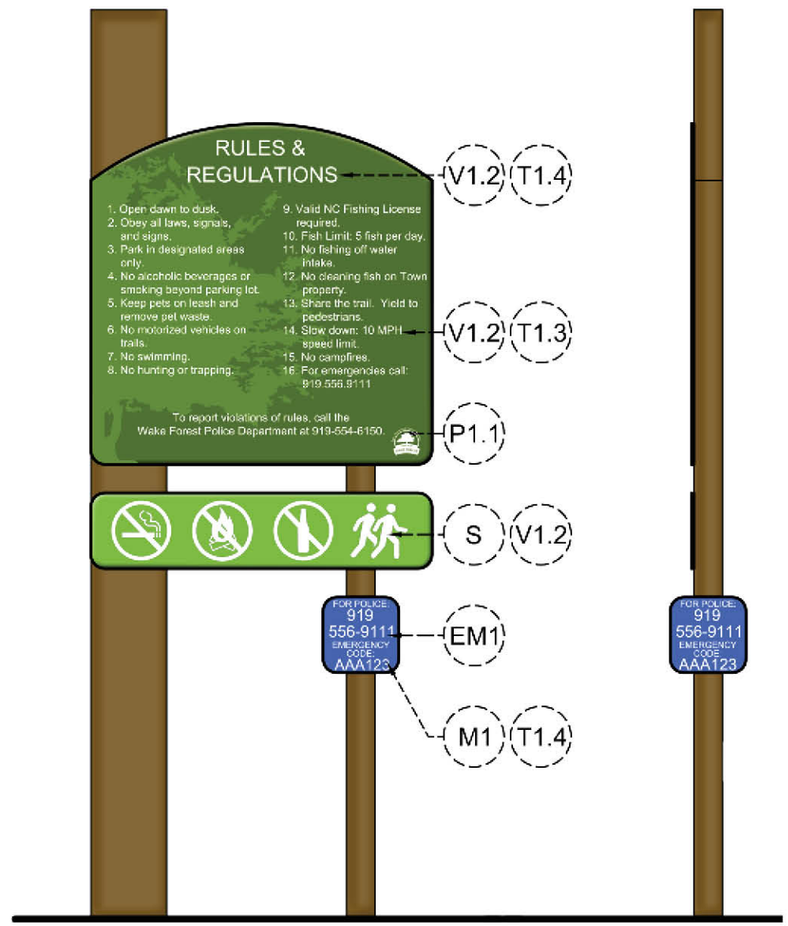

Messaging (M)

M	ORIENTATION	TEXT
M1	N/A	SMG408
M2	N/A	N/A
M3	N/A	N/A
M4	N/A	N/A
M5	N/A	N/A
M6	N/A	N/A
M7	N/A	N/A
M8	N/A	N/A

Existing Conditions

Location Map

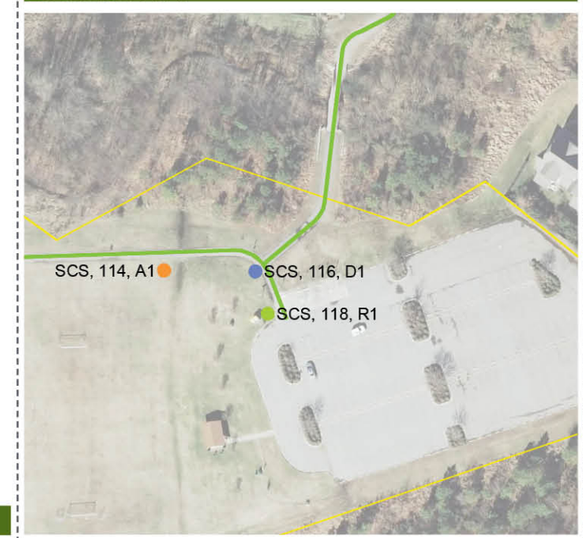

Symbols (S)

S3.5	S3.11	S2.7	S3.3

Parks, Recreation & Cultural Resources
TOWN of WAKE FOREST

Kimley»Horn
Expect More. Experience Better.

Smith Creek Soccer Center & Greenway

Park Code	SCS
Sign Number	118
Sign Type	R1

Notes:
INCLUDE CONCRETE PAVER DOUBLE POSTED SIGN SURROUND PER DETAIL 2 / C.3.0.

Date:

1	12/10/2015
2	06/24/2016

General Notes

Elevation

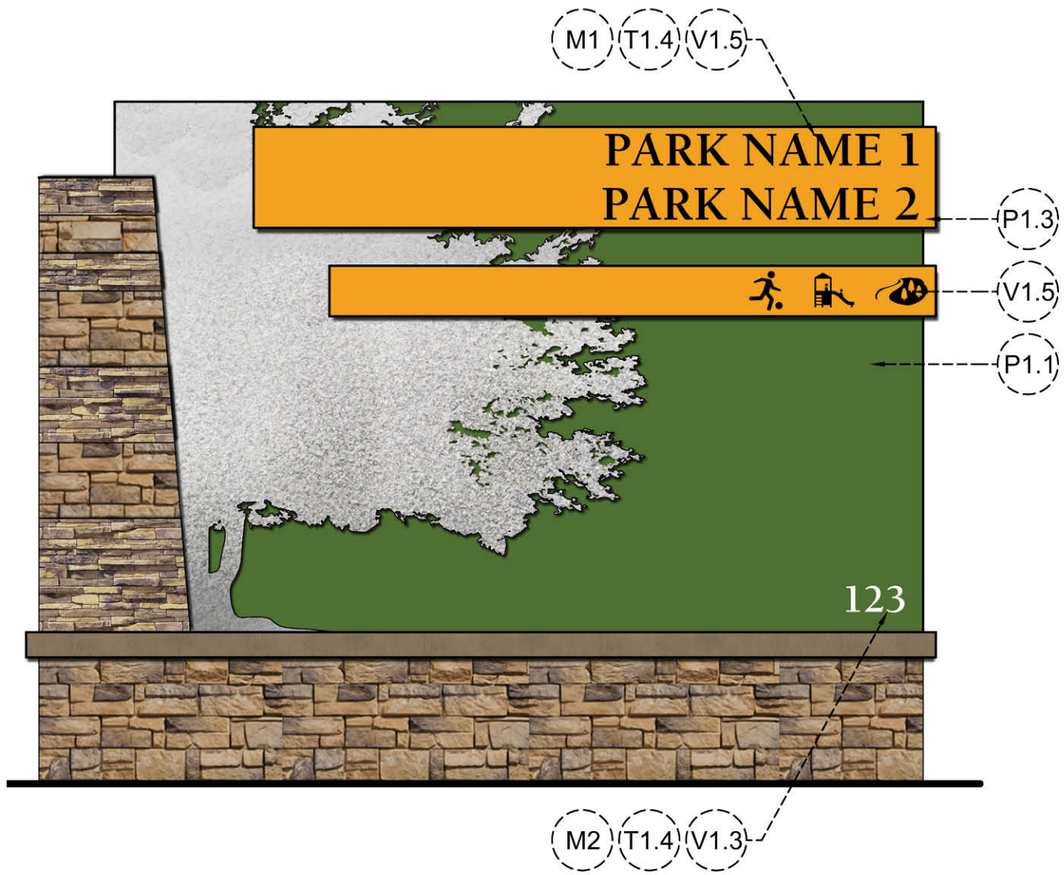

Messaging (M)

M	ORIENTATION	TEXT
M1	N/A	SMITH CREEK SOCCER CENTER
M2	N/A	690
M3	N/A	N/A
M4	N/A	N/A
M5	N/A	N/A
M6	N/A	N/A
M7	N/A	N/A
M8	N/A	N/A

Existing Conditions

Location Map

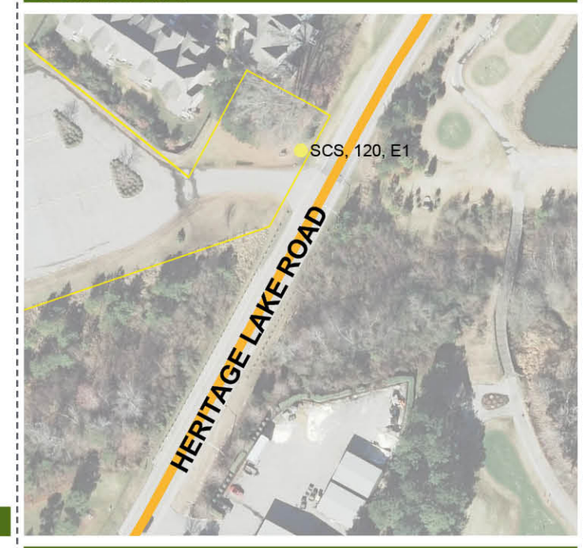

Symbols (S)

S2.4	S2.10	S2.13	S2.7

Parks, Recreation & Cultural Resources
TOWN of WAKE FOREST

Kimley»Horn
Expect More. Experience Better.

Smith Creek Soccer Center & Greenway

Park Code	SCS
Sign Number	120
Sign Type	E1

Notes:

Date:

1	12/10/2015
2	06/24/2016

E. Carroll Joyner Park

E. Carroll Joyner Park (ECJ) - Sheet 1

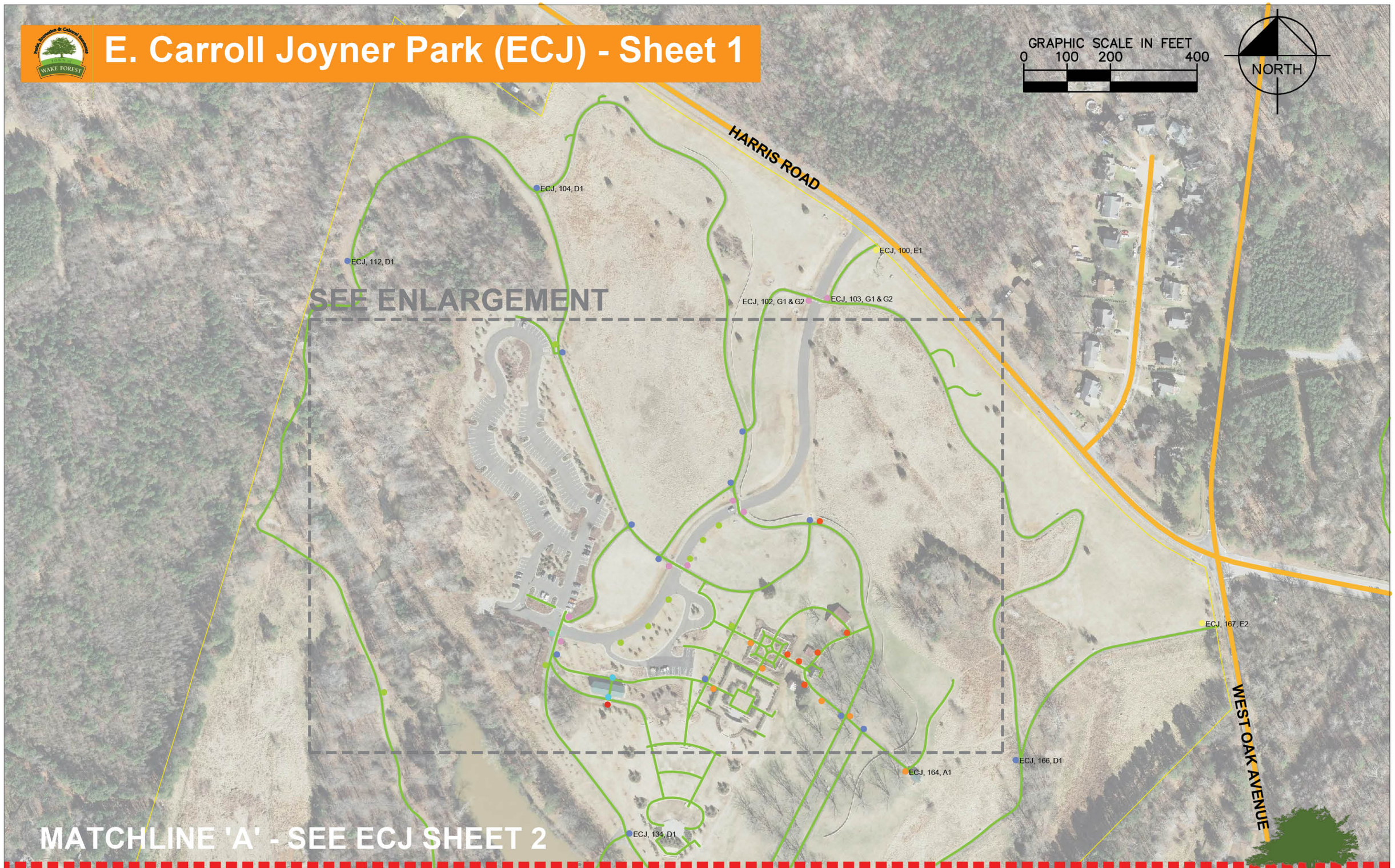

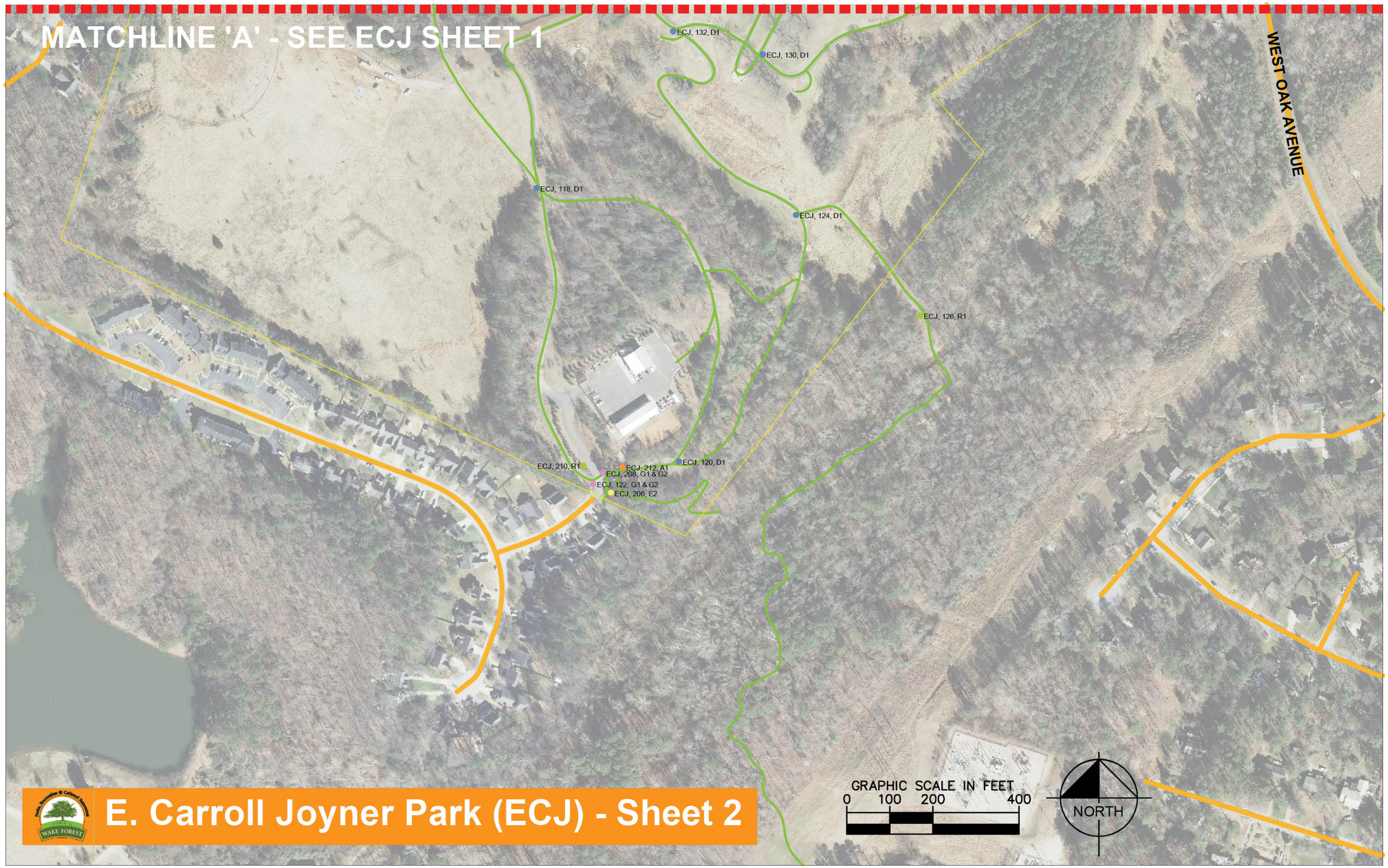

E. Carroll Joyner Park (ECJ) - Sheet 2

E. Carroll Joyner Park (ECJ) - Enlargement

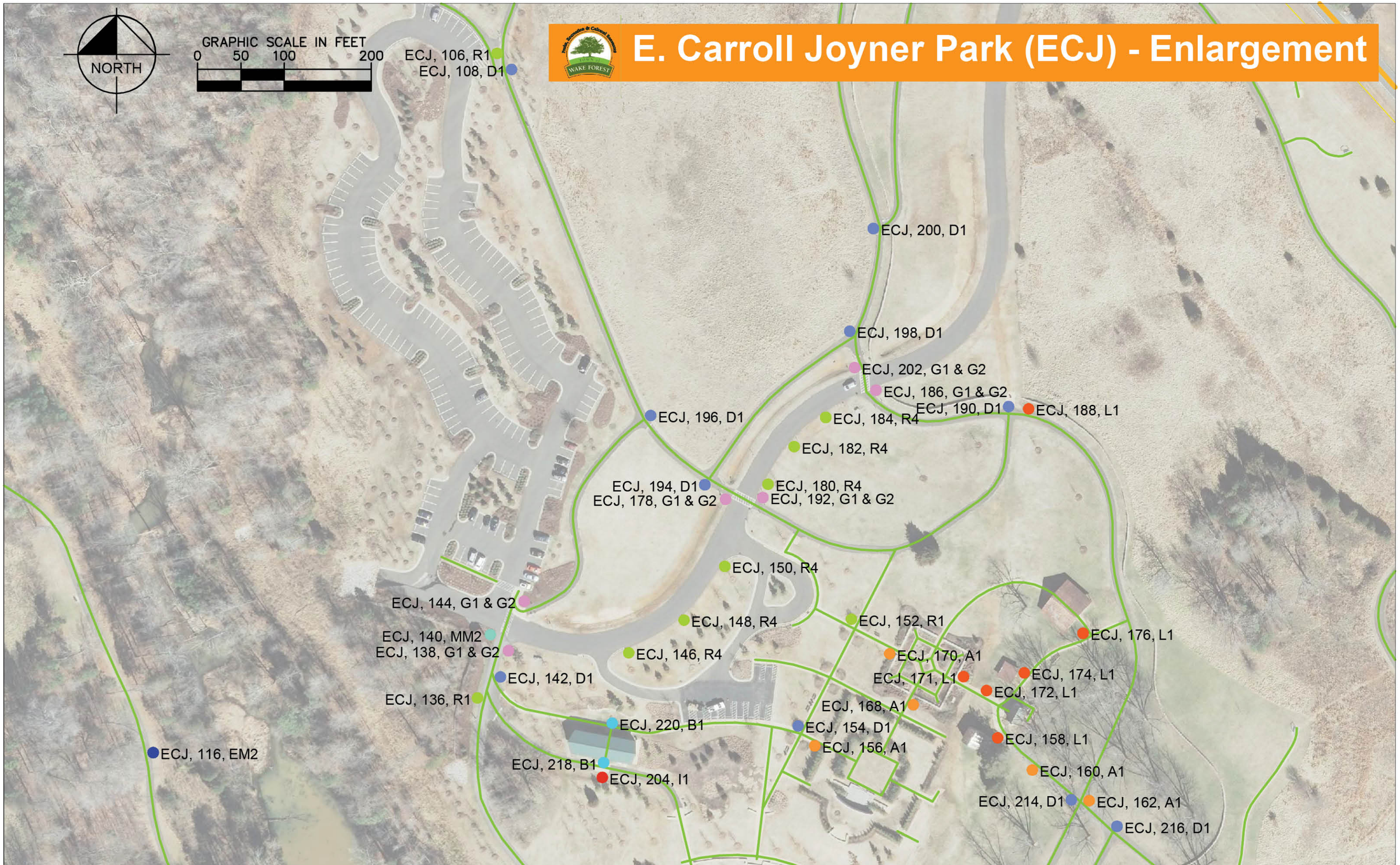

General Notes

Elevation

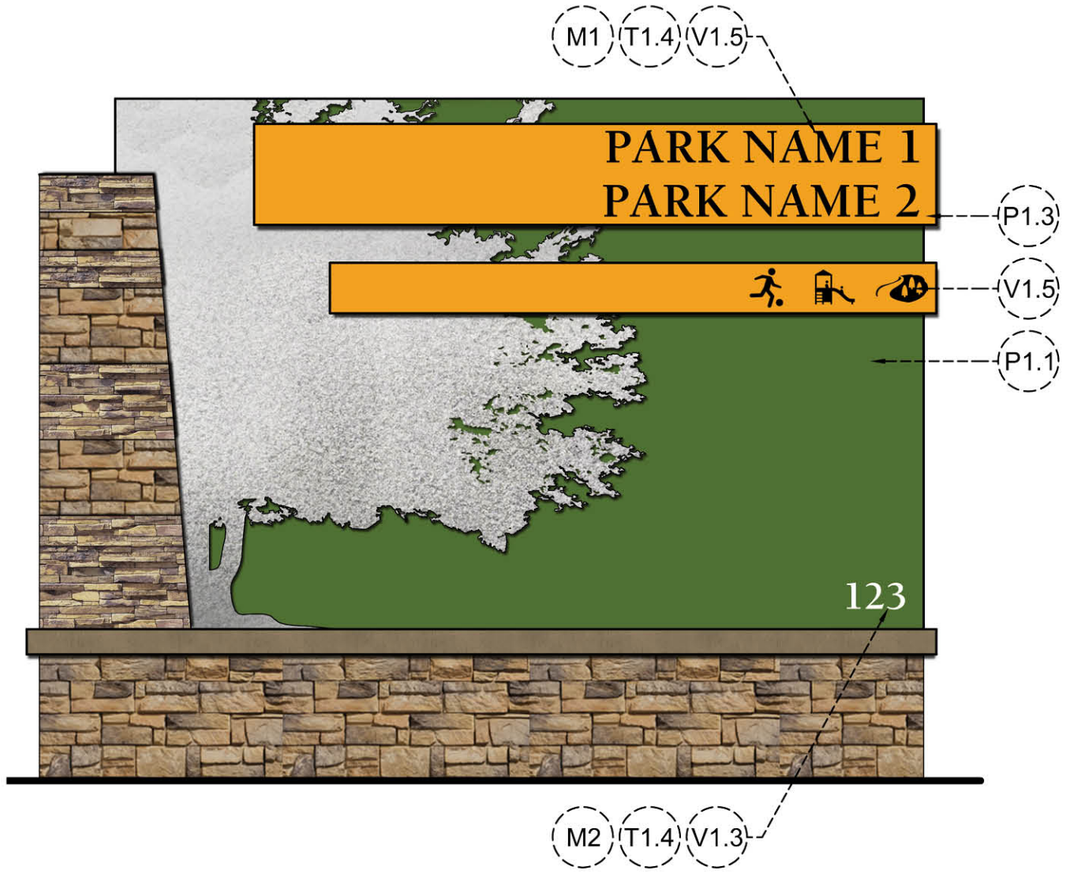

Messaging (M)

M	ORIENTATION	TEXT
M1	N/A	E. CARROLL JOYNER PARK
M2	N/A	701
M3	N/A	N/A
M4	N/A	N/A
M5	N/A	N/A
M6	N/A	N/A
M7	N/A	N/A
M8	N/A	N/A

Existing Conditions

Location Map

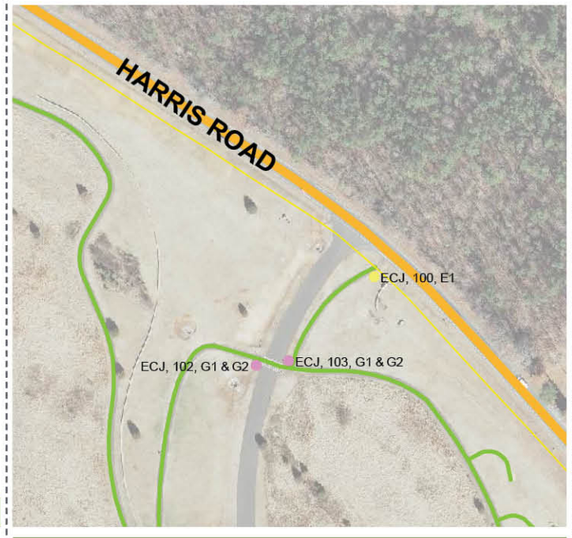

Symbols (S)

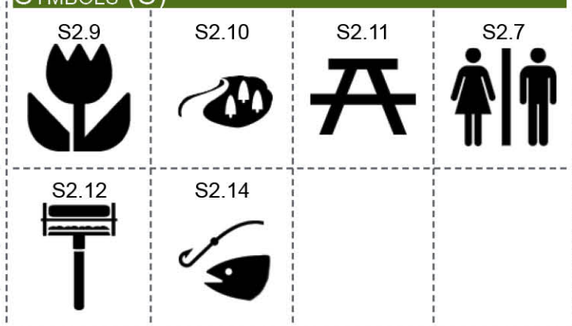

Parks, Recreation & Cultural Resources
Town of Wake Forest

Kimley»Horn
Expect More. Experience Better.

E. Carroll Joyner Park

Park Code	ECJ
Sign Number	100
Sign Type	E1

Notes:

KIMLEY-HORN RECOMMENDS REMOVING THE EXISTING SIGN IN ENTIRETY TO ALLOW FOR ADEQUATE COOTING CONSTRUCTION. EXISTING SITE LIGHT POLE WILL NEED TO BE RELOCATED CLOSER TO THE DRIVEWAY, PREFERABLY BETWEEN DRIVEWAY AND PARK GREENWAY END OF PAVEMENT. MAINTAIN EXISTING ELECTRICAL HANDHOLE AT BASE OF SIGN TO ENERGIZE E1 INTERNAL LIGHTING.

Date:

1	12/10/2015
2	06/24/2016

General Notes

Elevation

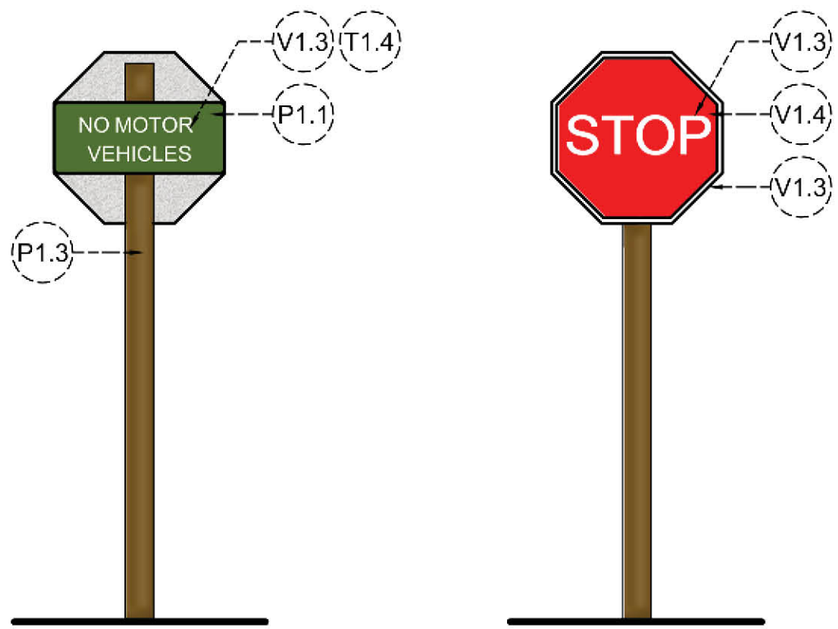

Messaging (M)

M	ORIENTATION	TEXT
M1	N/A	N/A
M2	N/A	N/A
M3	N/A	N/A
M4	N/A	N/A
M5	N/A	N/A
M6	N/A	N/A
M7	N/A	N/A
M8	N/A	N/A

Existing Conditions

Location Map

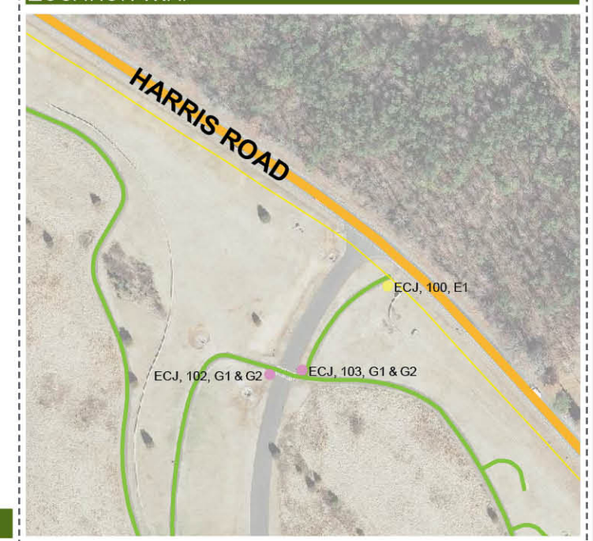

Symbols (S)

Parks, Recreation & Cultural Resources
TOWN of WAKE FOREST

Kimley»Horn
Expect More. Experience Better.

E. Carroll Joyner Park

Park Code	ECJ
Sign Number	102
Sign Type	G1 & G2

Notes:
INCLUDE CONCRETE PAVER SINGLE POSTED SIGN SURROUND PER DETAIL 1 / C.3.0.

Date:

1	12/10/2015
2	06/24/2016

General Notes

Elevation

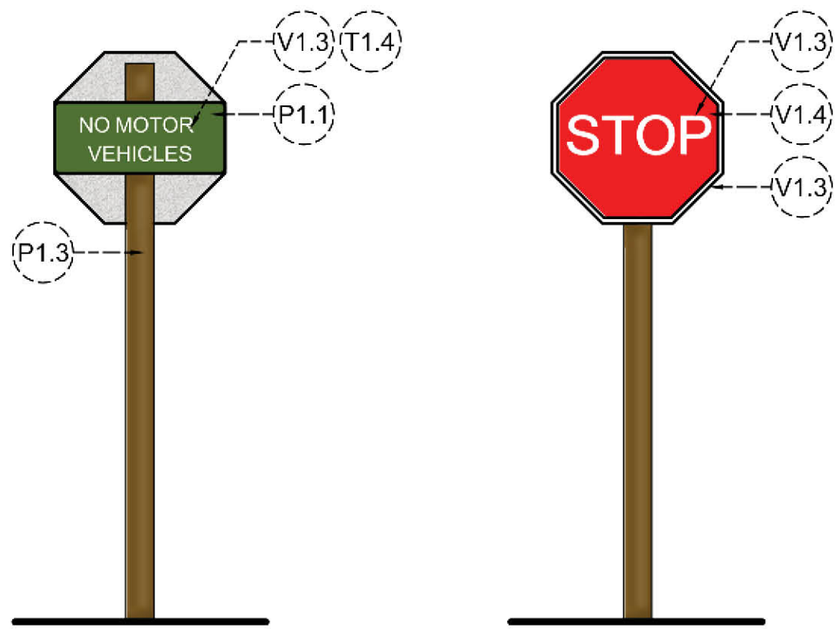

Messaging (M)

M	ORIENTATION	TEXT
M1	N/A	N/A
M2	N/A	N/A
M3	N/A	N/A
M4	N/A	N/A
M5	N/A	N/A
M6	N/A	N/A
M7	N/A	N/A
M8	N/A	N/A

Existing Conditions

Location Map

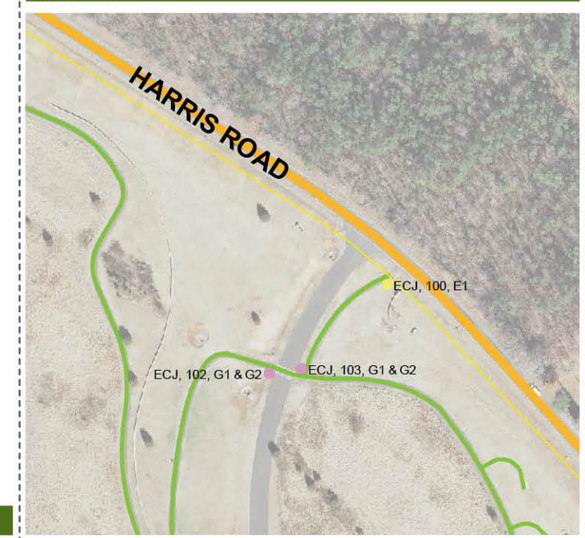

Symbols (S)

Parks, Recreation & Cultural Resources
TOWN of WAKE FOREST

Kimley»Horn
Expect More. Experience Better.

E. Carroll Joyner Park

Park Code	ECJ
Sign Number	103
Sign Type	G1 & G2

Notes:
INCLUDE CONCRETE PAVER SINGLE POSTED SIGN SURROUND PER DETAIL 1 / C.3.0.

Date:

1	12/10/2015
2	06/24/2016

General Notes

Elevation

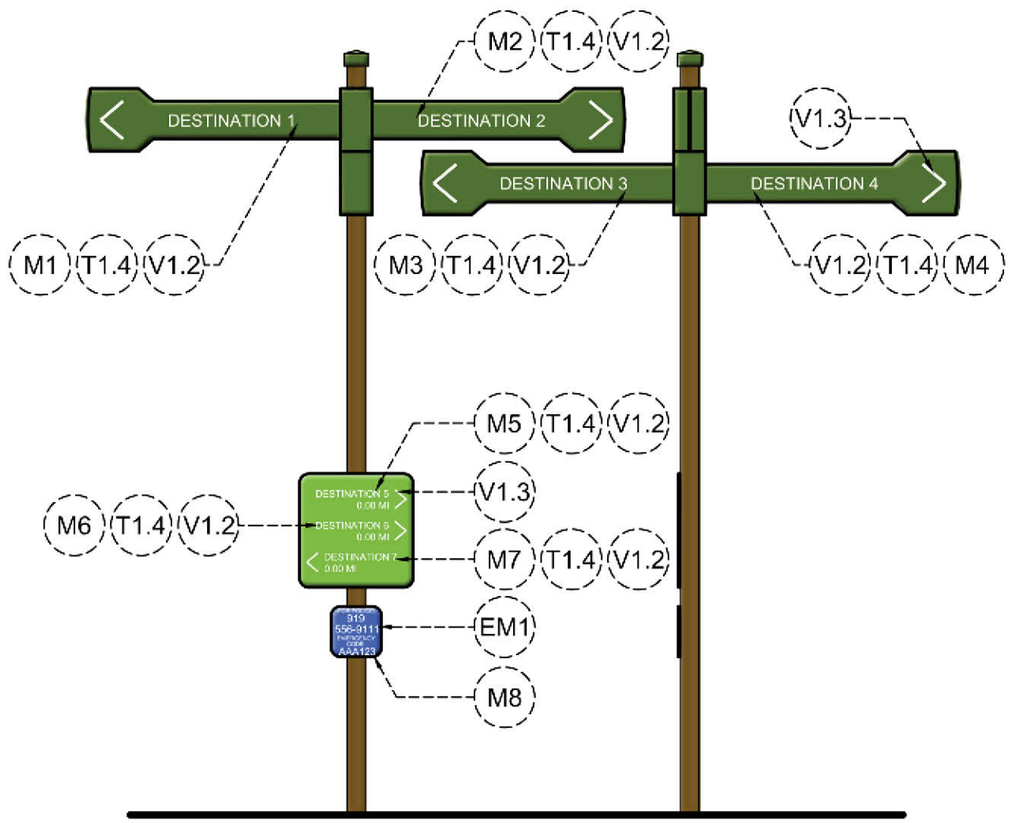

Messaging (M)

M	ORIENTATION	TEXT
M1	WEST	RED & GREEN
M2	SOUTH	ORANGE & GREEN
M3	EAST	RED & ORANGE
M4	N/A	N/A
M5	N/A	PARKING AREA, S1.4, 0.1 MI.
M6	N/A	RESTROOMS, S1.4, 0.25 MI.
M7	N/A	WAHLBRINK DRIVE ENTRANCE, S1.1, 0.72 MI.
M8	N/A	ECJ100

Existing Conditions

Location Map

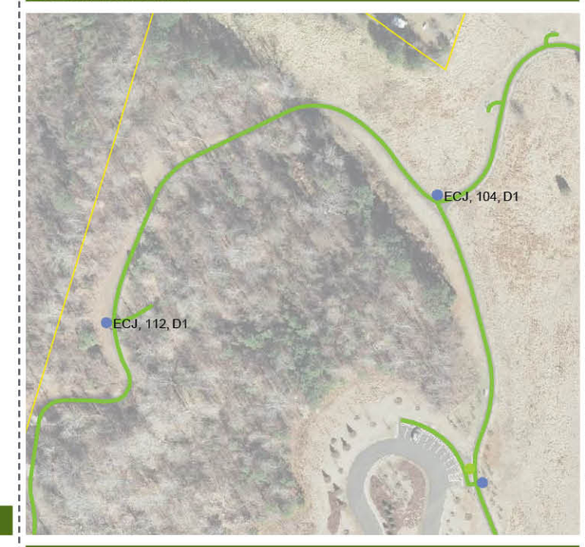

Symbols (S)

S1.1	S1.2	S1.4	
<	>	V	

Parks, Recreation & Cultural Resources
TOWN of WAKE FOREST

Kimley»Horn
Expect More. Experience Better.

E. Carroll Joyner Park

Park Code	ECJ
Sign Number	104
Sign Type	D1

Notes:
INCLUDE CONCRETE PAVER SINGLE POSTED SIGN SURROUND PER DETAIL 1 / C.3.0.

Date:

1	12/10/2015
2	06/24/2016

General Notes

1. ALTERNATE EM1 SIGN PLACEMENT WHEN R1 SIGN IS PARALLEL TO GREENWAY. TWO (2) EM1 SIGNS REQUIRED WITH SAME UNIQUE EMERGENCY CODE.

Elevation

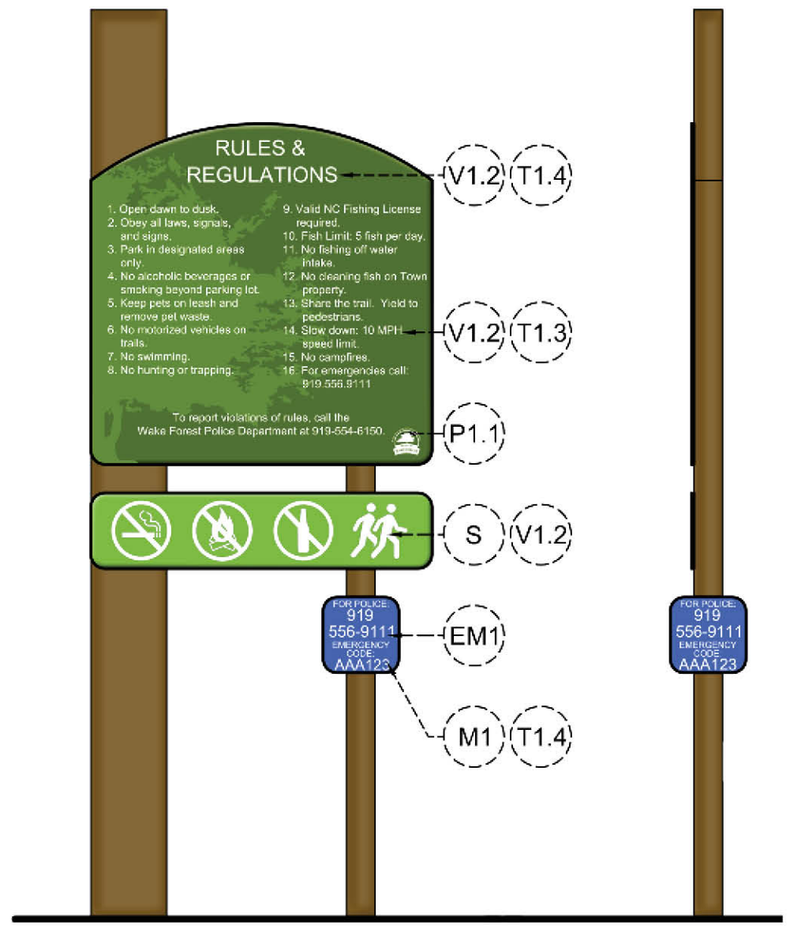

Messaging (M)

M	ORIENTATION	TEXT
M1	N/A	N/A
M2	N/A	N/A
M3	N/A	N/A
M4	N/A	N/A
M5	N/A	N/A
M6	N/A	N/A
M7	N/A	N/A
M8	N/A	ECJ102

Existing Conditions

Location Map

Symbols (S)

S3.5

S3.14

S3.7

S3.3

Parks, Recreation & Cultural Resources
Town of Wake Forest

Kimley»Horn
Expect More. Experience Better.

E. Carroll Joyner Park

Park Code	ECJ
Sign Number	106
Sign Type	R1

Notes:
INCLUDE CONCRETE PAVER DOUBLE POSTED SIGN SURROUND PER DETAIL 2 / C.3.0.

Date:

1	12/10/2015
2	06/24/2016

General Notes

Elevation

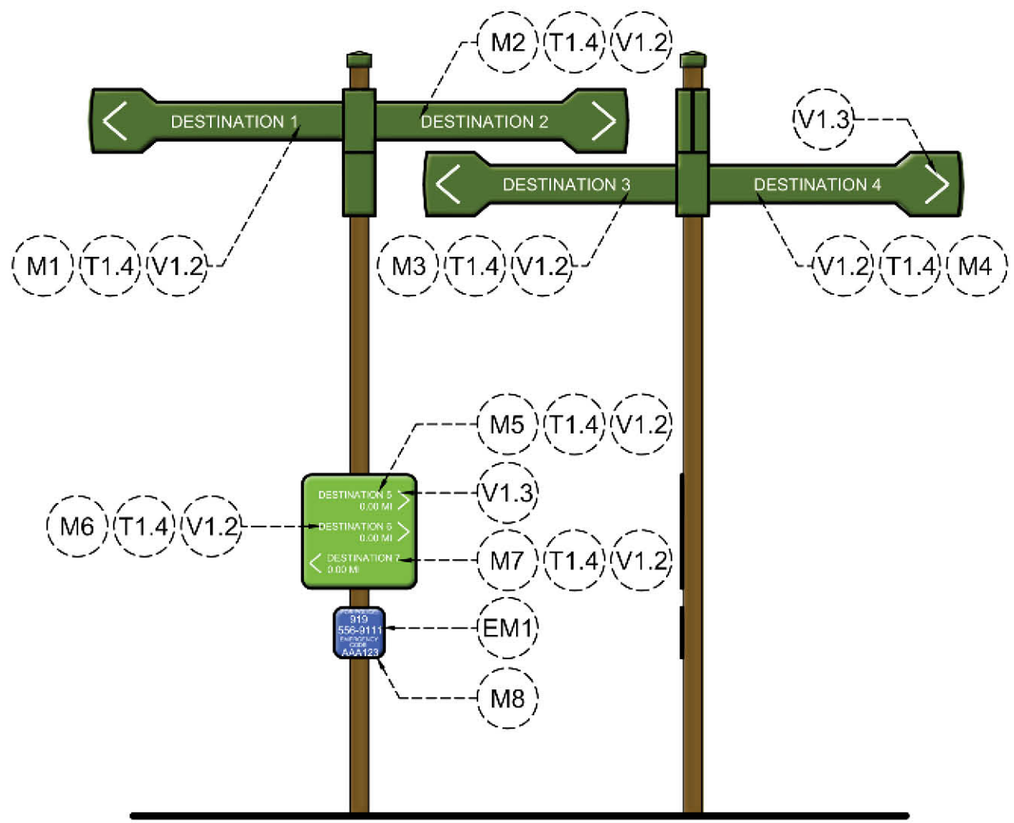

Messaging (M)

M	ORIENTATION	TEXT
M1	NORTH	GREEN & ORANGE
M2	SOUTH	GREEN & ORANGE
M3	N/A	N/A
M4	N/A	N/A
M5	N/A	RESTROOMS, S1.2, 0.2 MI.
M6	N/A	AMPHITHEATER, S1.2, 0.3 MI.
M7	N/A	N/A
M8	N/A	N/A

Existing Conditions

Location Map

Symbols (S)

S1.1	S1.2		
<	>		

Parks, Recreation & Cultural Resources
Town of Wake Forest

Kimley»Horn
Expect More. Experience Better.

E. Carroll Joyner Park

Park Code	ECJ
Sign Number	108
Sign Type	D1

Notes:

OMIT EM1 PANEL DUE TO PROXIMITY TO SIGN ECJ 106.

INCLUDE CONCRETE PAVER SINGLE POSTED SIGN SURROUND PER DETAIL 1 / C.3.0.

Date:

1	12/10/2015
2	06/24/2016

General Notes

Elevation

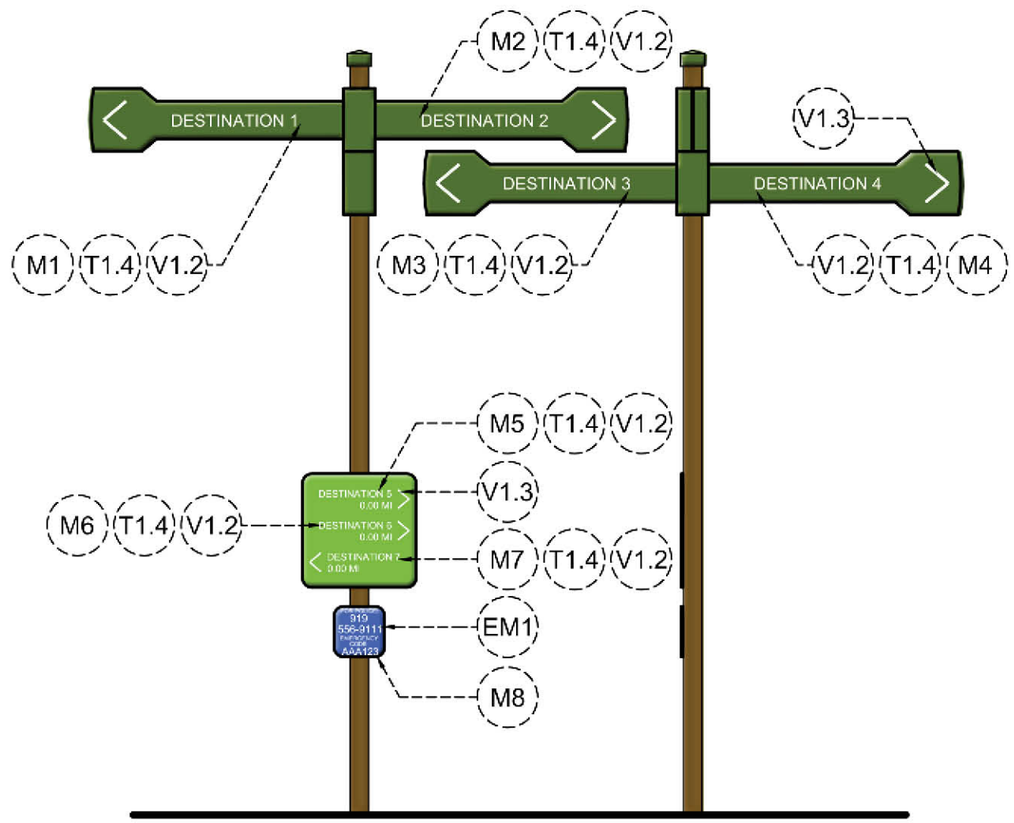

Messaging (M)

M	ORIENTATION	TEXT
M1	NORTH	GREEN & RED
M2	SOUTH	GREEN & RED
M3	N/A	N/A
M4	N/A	N/A
M5	N/A	PARKING AREA, S1.2, 0.19 MI.
M6	N/A	POND, S1.2, 0.46 MI.
M7	N/A	WAHLBRINK DRIVE ENTRANCE, S1.1, 0.57 MI.
M8	N/A	ECJ104

Existing Conditions

Location Map

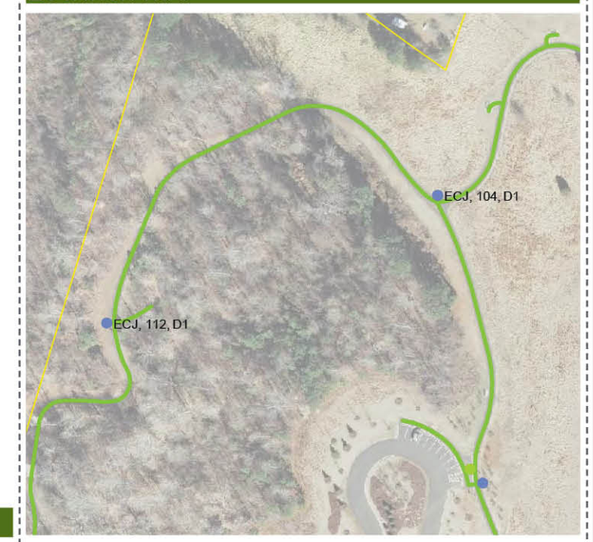

Symbols (S)

S1.1	S1.2		
<	>		

Parks, Recreation & Cultural Resources
Town of Wake Forest

Kimley»Horn
Expect More. Experience Better.

E. Carroll Joyner Park

Park Code	ECJ
Sign Number	112
Sign Type	D1

Notes:
INCLUDE CONCRETE PAVER SINGLE POSTED SIGN SURROUND PER DETAIL 1 / C.3.0.

Date:

1	12/10/2015
2	06/24/2016

General Notes

Elevation

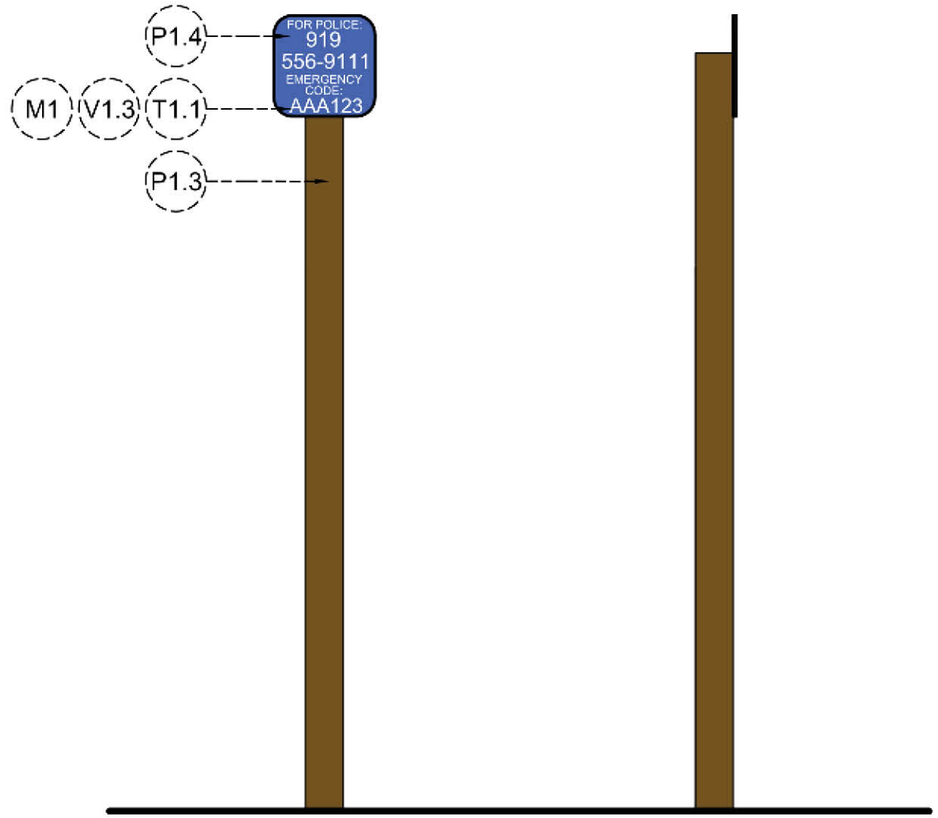

Messaging (M)

M	ORIENTATION	TEXT
M1	N/A	ECJ106
M2	N/A	N/A
M3	N/A	N/A
M4	N/A	N/A
M5	N/A	N/A
M6	N/A	N/A
M7	N/A	N/A
M8	N/A	N/A

Existing Conditions

Location Map

Symbols (S)

Parks, Recreation & Cultural Resources
TOWN of WAKE FOREST

Kimley»Horn
Expect More. Experience Better.

E. Carroll Joyner Park

Park Code	ECJ
Sign Number	116
Sign Type	EM2

Notes:
INCLUDE CONCRETE PAVER SINGLE POSTED SIGN SURROUND PER DETAIL 1 / C.2.0.

Date:

1	12/10/2015
2	06/24/2016

General Notes

Elevation

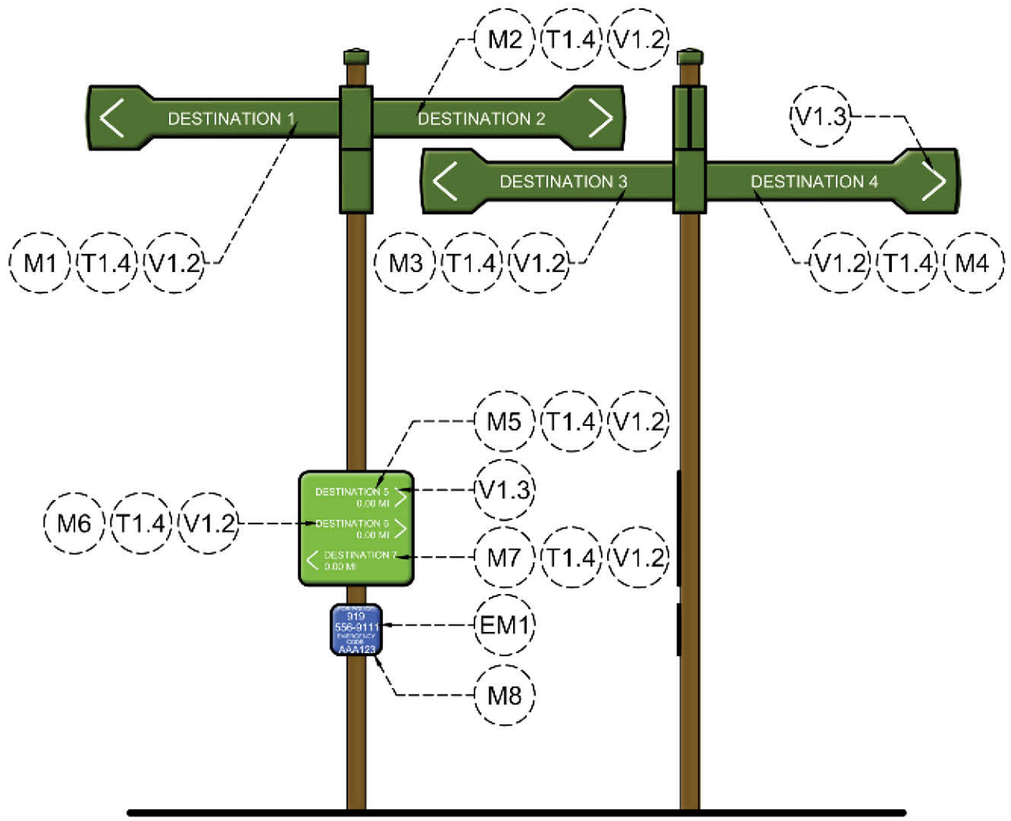

Messaging (M)

M	ORIENTATION	TEXT
M1	NORTHWEST	RED & GREEN
M2	NORTH	RED & BLUE
M3	SOUTHEAST	BLUE
M4	SOUTH	RED & GREEN
M5	N/A	PARKING AREA & RESTROOMS, S1.2, 0.3 MI.
M6	N/A	AMPHITHEATER, S1.2, 0.2 MI.
M7	N/A	TREE NURSERY, S1.1, 0.2 MI.
M8	N/A	ECJ108

Existing Conditions

Location Map

Symbols (S)

S1.1	S1.2		
<	>		

Parks, Recreation & Cultural Resources
Town of Wake Forest

Kimley»Horn
Expect More. Experience Better.

E. Carroll Joyner Park

Park Code	ECJ
Sign Number	118
Sign Type	D1

Notes:
INCLUDE CONCRETE PAVER SINGLE POSTED SIGN SURROUND PER DETAIL 1 / C.2.0.

Date:

1	12/10/2015
2	06/24/2016

General Notes

Elevation

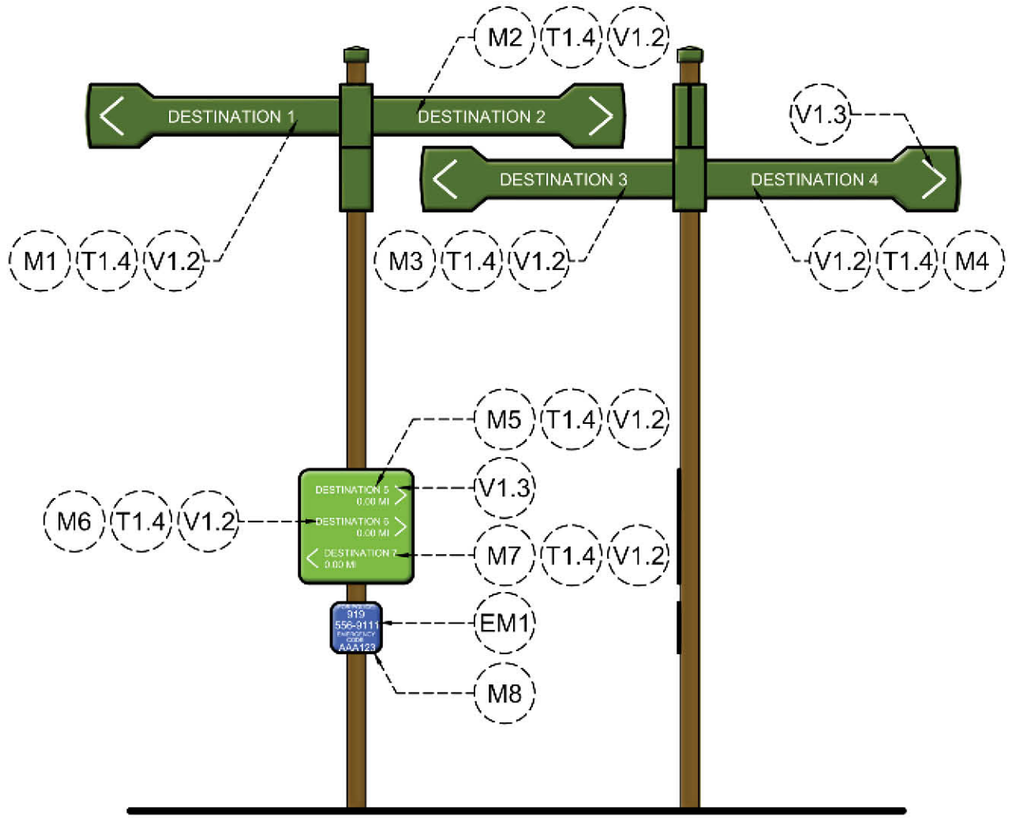

Messaging (M)

M	ORIENTATION	TEXT
M1	NORTHEAST	BLUE
M2	EAST	GREEN, BLUE, & RED
M3	WEST	RED & GREEN
M4	N/A	N/A
M5	N/A	POND, S1.1, 0.32 MI.
M6	N/A	RESTROOMS, S1.1, 0.42 MI.
M7	N/A	PECAN GROVE, S1.2, 0.33 MI.
M8	N/A	ECJ110

Existing Conditions

Location Map

Symbols (S)

S1.1	S1.2		
<	>		

Parks, Recreation & Cultural Resources
TOWN of WAKE FOREST

Kimley»Horn
Expect More. Experience Better.

E. Carroll Joyner Park

Park Code	ECJ
Sign Number	120
Sign Type	D1

Notes:
INCLUDE CONCRETE PAVER SINGLE POSTED SIGN SURROUND PER DETAIL 1 / C.2.0.

Date:

1	12/10/2015
2	06/24/2016

General Notes

Elevation

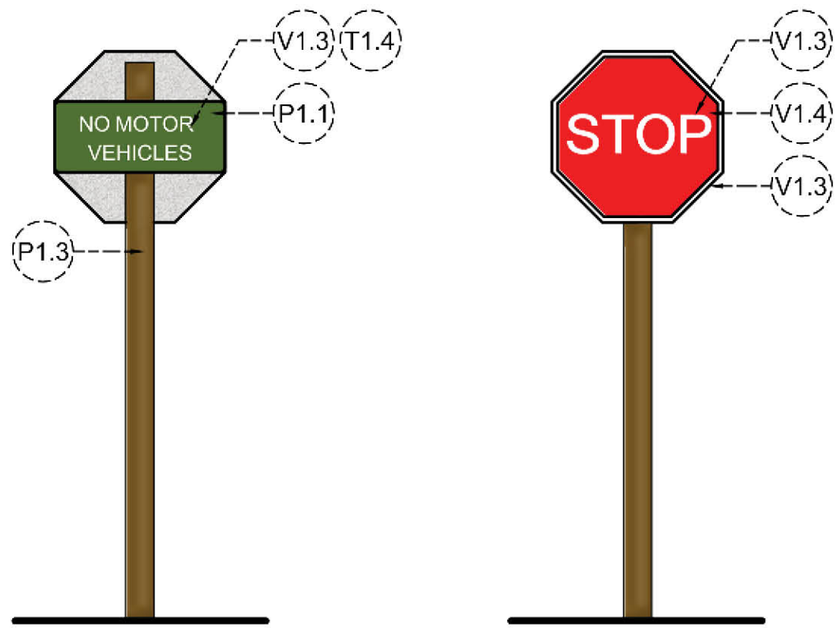

Messaging (M)

M	ORIENTATION	TEXT
M1	N/A	N/A
M2	N/A	N/A
M3	N/A	N/A
M4	N/A	N/A
M5	N/A	N/A
M6	N/A	N/A
M7	N/A	N/A
M8	N/A	N/A

Existing Conditions

Location Map

Symbols (S)

Parks, Recreation & Cultural Resources
Town of Wake Forest

Kimley»Horn
Expect More. Experience Better.

E. Carroll Joyner Park

Park Code	ECJ
Sign Number	122
Sign Type	G1 & G2

Notes:
INCLUDE CONCRETE PAVER SINGLE POSTED SIGN SURROUND PER DETAIL 1 / C.2.0.

Date:

1	12/10/2015
2	06/24/2016

General Notes

Elevation

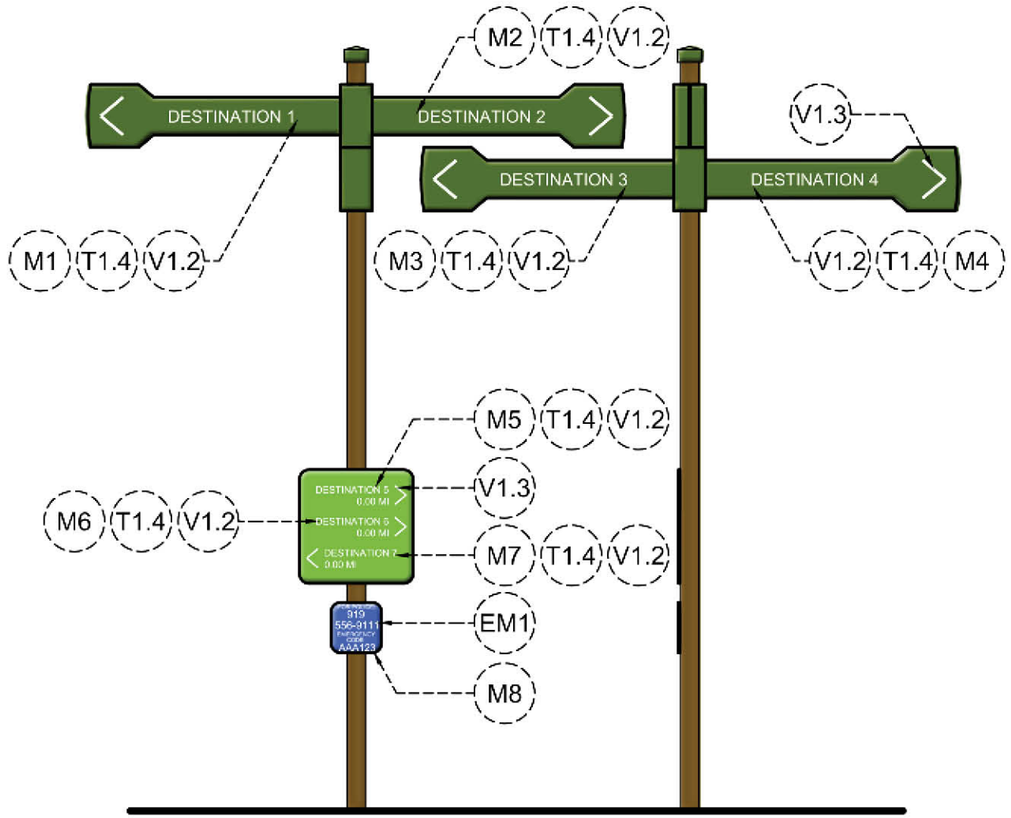

Messaging (M)

M	ORIENTATION	TEXT
M1	NORTHWEST	BLUE, RED, & GREEN
M2	SOUTHEAST	BLUE, RED, & GREEN
M3	NORTHEAST	COUGAR SOFT TRAIL
M4	N/A	N/A
M5	N/A	AMPHITHEATER, S1.2, 0.18 MI.
M6	N/A	PARKING & RESTROOMS, S1.2, 0.28 MI.
M7	N/A	WAHLBRINK DR. ENTRANCE, S1.1, 0.18 MI.
M8	N/A	ECJ112

Existing Conditions

Location Map

Symbols (S)

S1.1	S1.2		
<	>		

Parks, Recreation & Cultural Resources
TOWN of WAKE FOREST

Kimley»Horn
Expect More. Experience Better.

E. Carroll Joyner Park

Park Code	ECJ
Sign Number	124
Sign Type	D1

Notes:
INCLUDE CONCRETE PAVER SINGLE POSTED SIGN SURROUND PER DETAIL 1 / C.3.0.

Date:

1	12/10/2015
2	06/24/2016

General Notes

1. ALTERNATE EM1 SIGN PLACEMENT WHEN R1 SIGN IS PARALLEL TO GREENWAY. TWO (2) EM1 SIGNS REQUIRED WITH SAME UNIQUE EMERGENCY CODE.

Elevation

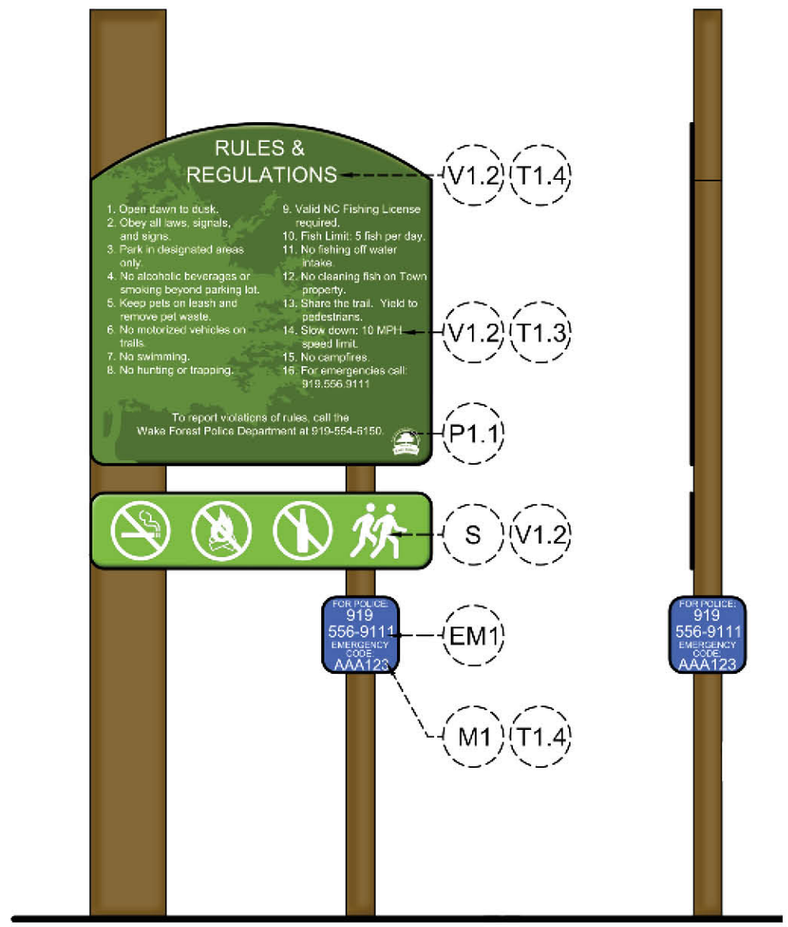

Messaging (M)

M	ORIENTATION	TEXT
M1	N/A	ECJ114
M2	N/A	N/A
M3	N/A	N/A
M4	N/A	N/A
M5	N/A	N/A
M6	N/A	N/A
M7	N/A	N/A
M8	N/A	N/A

Existing Conditions

Location Map

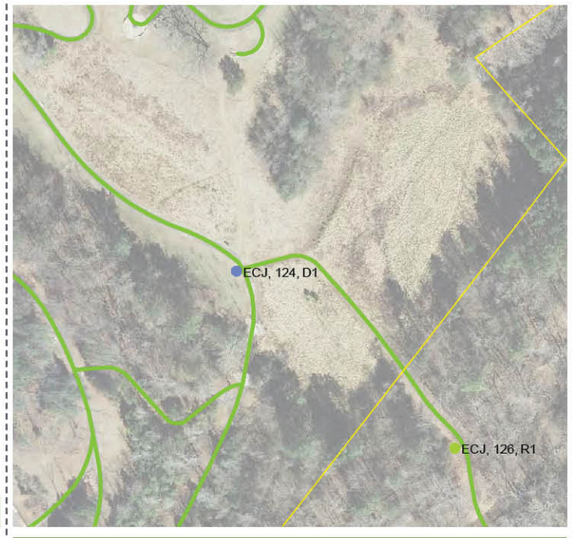

Symbols (S)

S3.5	S3.16	S3.7	S3.17

Parks, Recreation & Cultural Resources
Town of Wake Forest

Kimley»Horn
Expect More. Experience Better.

E. Carroll Joyner Park

Park Code	ECJ
Sign Number	126
Sign Type	R1

Notes:
INCLUDE CONCRETE PAVER SINGLE POSTED SIGN SURROUND PER DETAIL 2 / C.2.0.

Date:

1	12/10/2015
2	06/24/2016

General Notes

Elevation

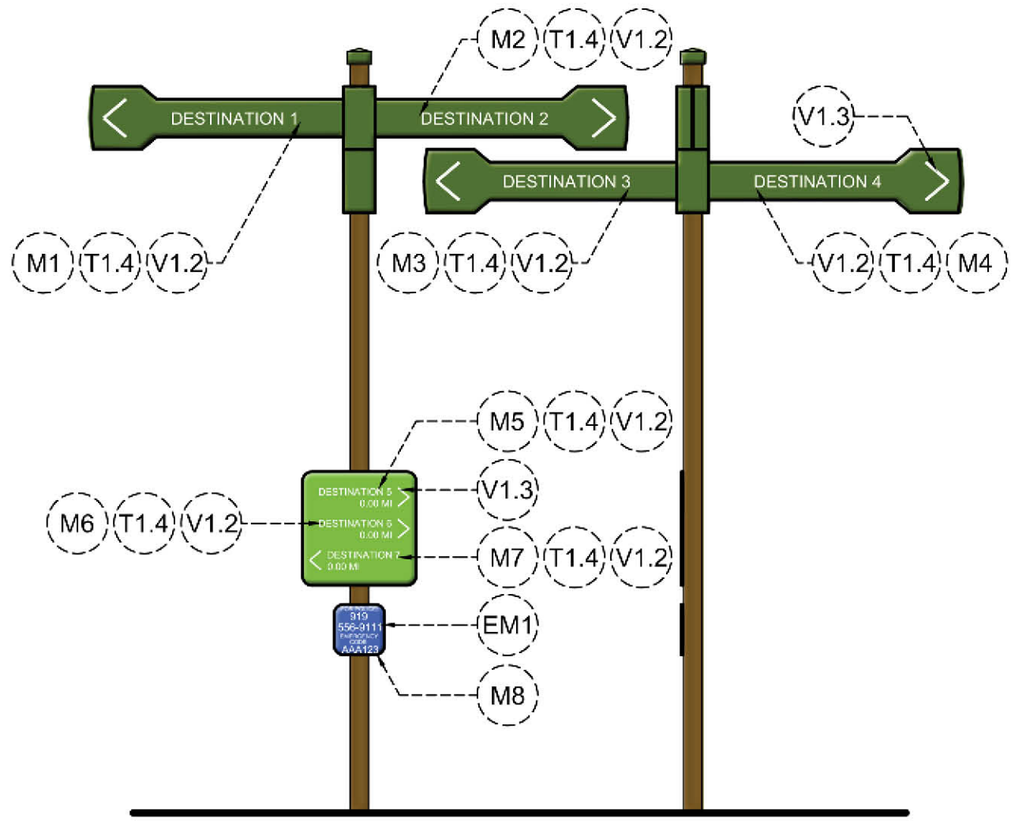

Messaging (M)

M	ORIENTATION	TEXT
M1	WEST	RED, BLUE, ORANGE, PURPLE, & GREEN
M2	NORTH	PURPLE, ORANGE, & GREEN
M3	EAST	BLUE & RED
M4	N/A	N/A
M5	N/A	N/A
M6	N/A	N/A
M7	N/A	N/A
M8	N/A	N/A

Existing Conditions

Location Map

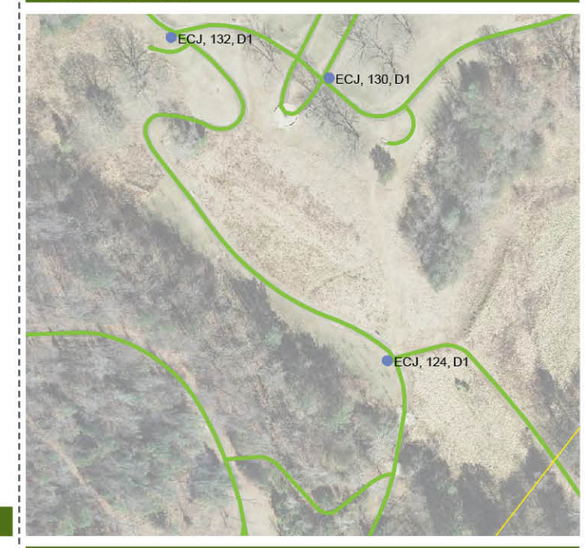

Symbols (S)

S1.1	S1.2		
<	>		

Parks, Recreation & Cultural Resources
Town of Wake Forest

Kimley»Horn
Expect More. Experience Better.

E. Carroll Joyner Park

Park Code	ECJ
Sign Number	130
Sign Type	D1

Notes:

OMIT EM1 PANEL DUE TO PROXIMITY TO SIGN ECJ 132.

INCLUDE CONCRETE PAVER SINGLE POSTED SIGN SURROUND PER DETAIL 1 / C.3.0.

Date:

1	12/10/2015
2	06/24/2016

General Notes

Elevation

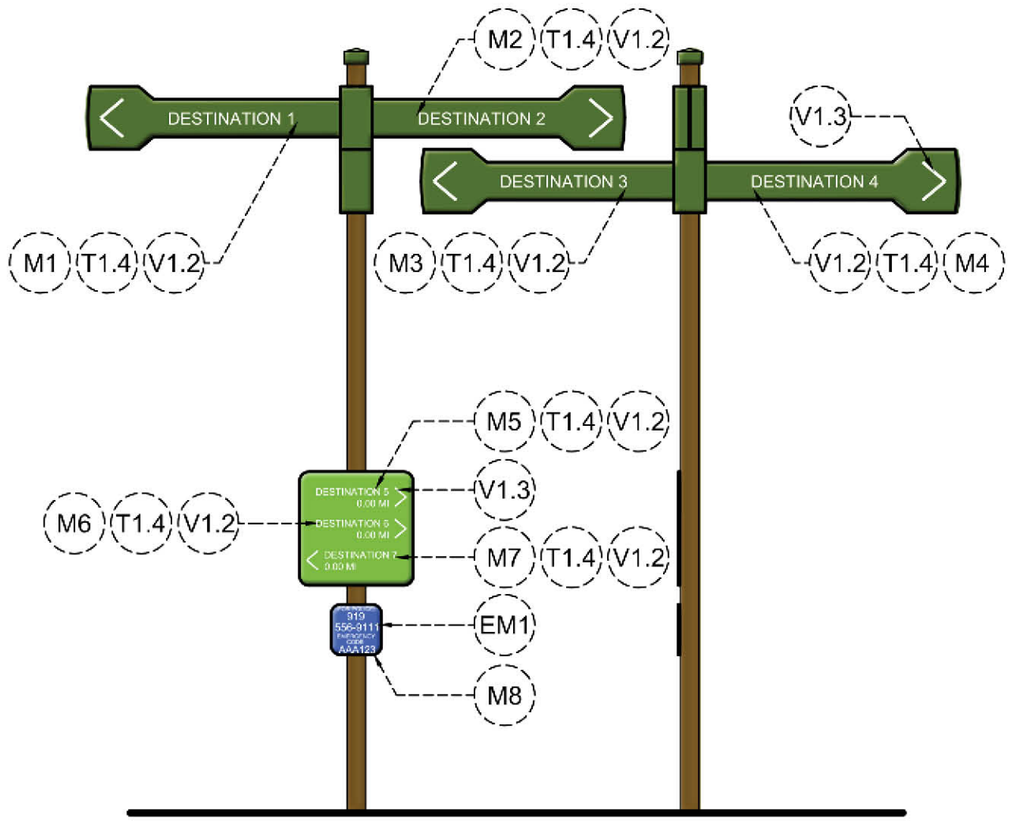

Messaging (M)

M	ORIENTATION	TEXT
M1	NORTHWEST	ORANGE & PURPLE
M2	SOUTHEAST	GREEN, BLUE, & RED
M3	EAST	GREEN, PURPLE, ORANGE, BLUE, & RED
M4	N/A	N/A
M5	N/A	FARM BUILDINGS, S1.3, 0.16 MI.
M6	N/A	RESTROOMS, S1.2, 0.15 MI.
M7	N/A	COUGAR SOFT TRAIL, S1.1, 0.14 MI.
M8	N/A	ECJ116

Existing Conditions

Location Map

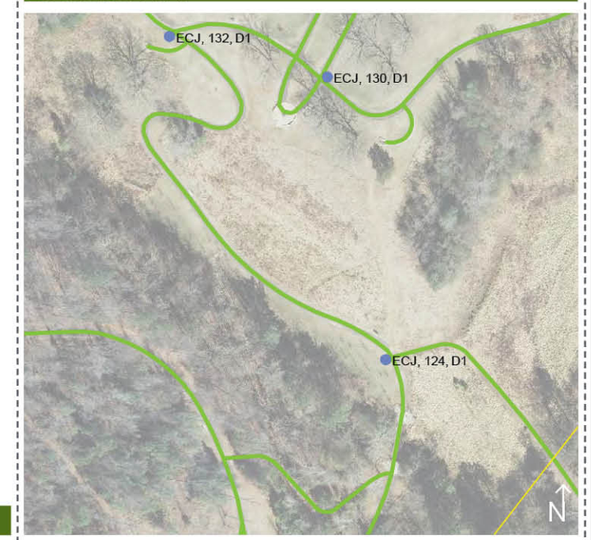

Symbols (S)

S1.1	S1.2	S1.3	
<	>	∧	

Parks, Recreation & Cultural Resources
TOWN of WAKE FOREST

Kimley»Horn
Expect More. Experience Better.

E. Carroll Joyner Park

Park Code	ECJ
Sign Number	132
Sign Type	D1

Notes:
INCLUDE CONCRETE PAVER SINGLE POSTED SIGN SURROUND PER DETAIL 1 / C.3.0.

Date:

1	12/10/2015
2	06/24/2016

General Notes

Elevation

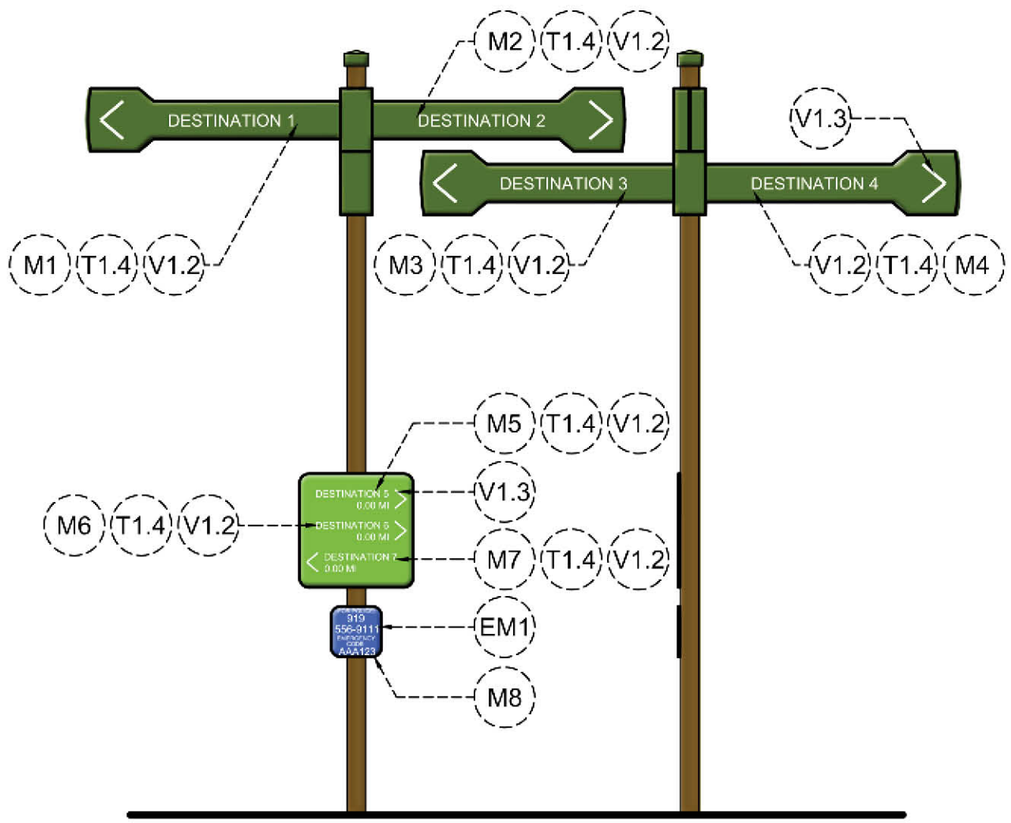

Messaging (M)

M	ORIENTATION	TEXT
M1	NORTHWEST	PURPLE, ORANGE, BLUE, & RED
M2	SOUTHWEST	RED & BLUE
M3	SOUTHEAST	PURPLE & ORANGE
M4	N/A	PARKING & RESTROOMS, S1.1, 0.1 MI.
M5	N/A	TREE NURSERY, S1.4, 0.28 MI.
M6	N/A	WAHLBRINK DRIVE ENTRANCE, S1.4, 0.29 MI.
M7	N/A	N/A
M8	N/A	ECJ118

Existing Conditions

Location Map

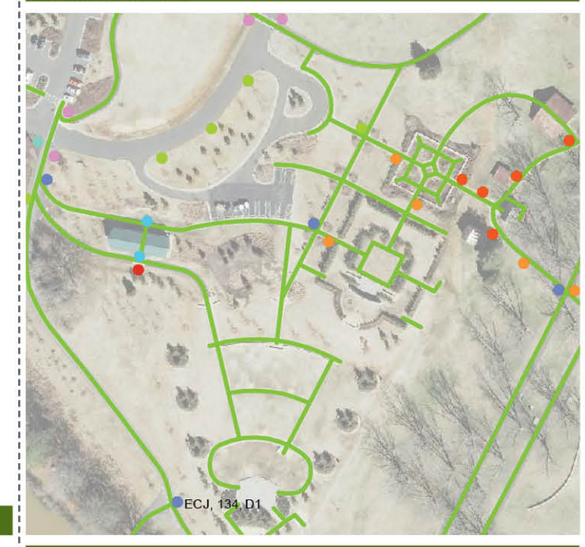

Symbols (S)

S1.1	S1.2	S1.4	
<	>	V	

Parks, Recreation & Cultural Resources
Town of Wake Forest

Kimley»Horn
Expect More. Experience Better.

E. Carroll Joyner Park

Park Code	ECJ
Sign Number	134
Sign Type	D1

Notes:
INCLUDE CONCRETE PAVER SINGLE POSTED SIGN SURROUND PER DETAIL 1 / C.3.0.

Date:

1	12/10/2015
2	06/24/2016

General Notes

1. ALTERNATE EM1 SIGN PLACEMENT WHEN R1 SIGN IS PARALLEL TO GREENWAY. TWO (2) EM1 SIGNS REQUIRED WITH SAME UNIQUE EMERGENCY CODE.

Elevation

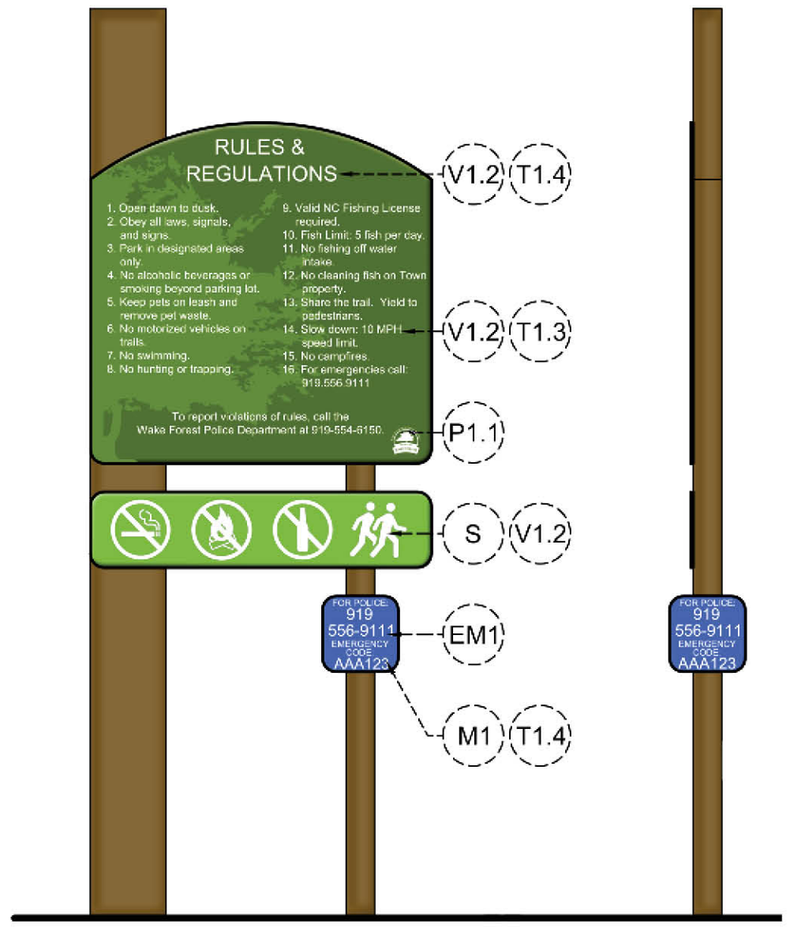

Messaging (M)

M	ORIENTATION	TEXT
M1	N/A	N/A
M2	N/A	N/A
M3	N/A	N/A
M4	N/A	N/A
M5	N/A	N/A
M6	N/A	N/A
M7	N/A	N/A
M8	N/A	N/A

Existing Conditions

Location Map

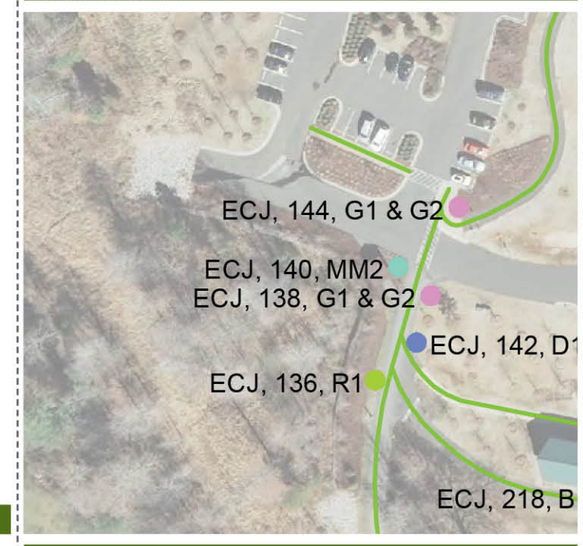

Symbols (S)

S3.5	S3.14	S3.7	S3.3

Parks, Recreation & Cultural Resources
TOWN of WAKE FOREST

Kimley»Horn
Expect More. Experience Better.

E. Carroll Joyner Park

Park Code	ECJ
Sign Number	136
Sign Type	R1

Notes:

OMIT EM1 PANEL DUE TO PROXIMITY TO SIGN ECJ 140.

INCLUDE CONCRETE PAVER DOUBLE POSTED SIGN SURROUND PER DETAIL 2 / C.3.0.

Date:

1	12/10/2015
2	06/24/2016

General Notes

Elevation

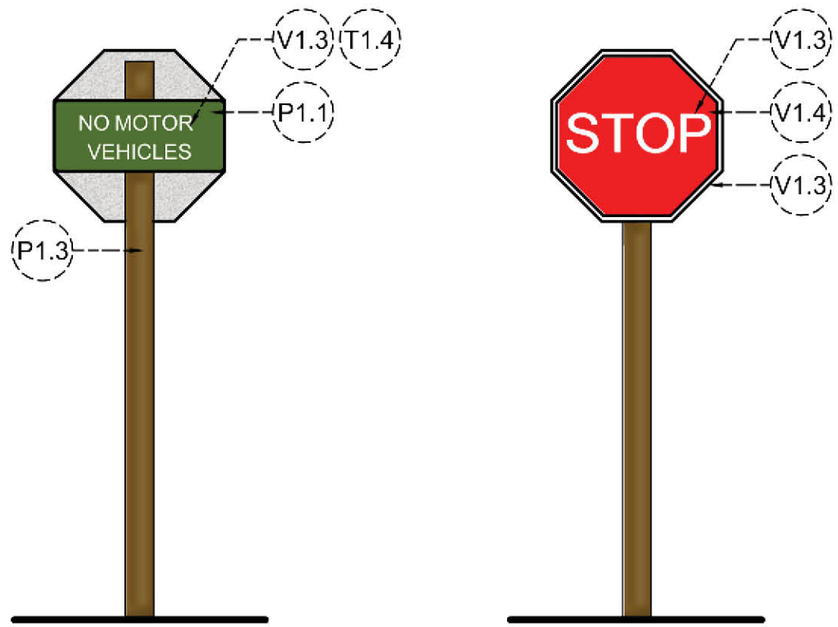

Messaging (M)

M	ORIENTATION	TEXT
M1	N/A	N/A
M2	N/A	N/A
M3	N/A	N/A
M4	N/A	N/AR
M5	N/A	N/A
M6	N/A	N/A
M7	N/A	N/A
M8	N/A	N/A

Existing Conditions

Location Map

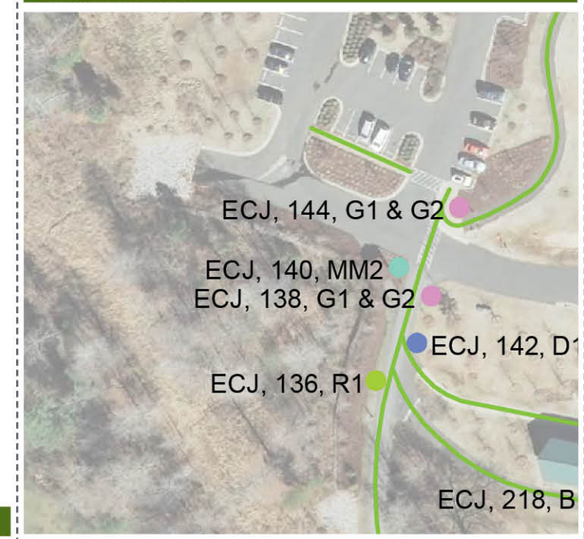

Symbols (S)

Parks, Recreation & Cultural Resources
Town of Wake Forest

Kimley»Horn
Expect More. Experience Better.

E. Carroll Joyner Park

Park Code	ECJ
Sign Number	138
Sign Type	G1 & G2

Notes:
INCLUDE CONCRETE PAVER SINGLE POSTED SIGN SURROUND PER DETAIL 1 / C.3.0.

Date:

1	12/10/2015
2	06/24/2016

General Notes

Elevation

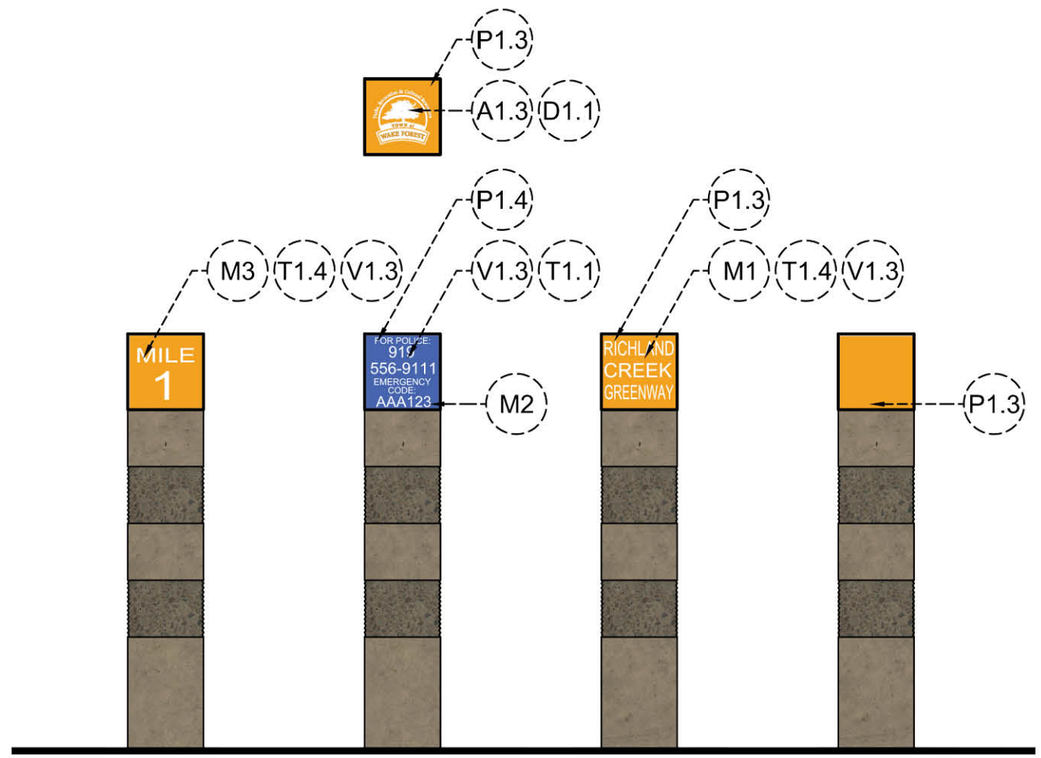

Messaging (M)

M	ORIENTATION	TEXT
M1	N/A	LOOP TRAILS
M2	N/A	ECJ120
M3	N/A	MILE 0.0
M4	N/A	N/A
M5	N/A	N/A
M6	N/A	N/A
M7	N/A	N/A
M8	N/A	N/A

Existing Conditions

Location Map

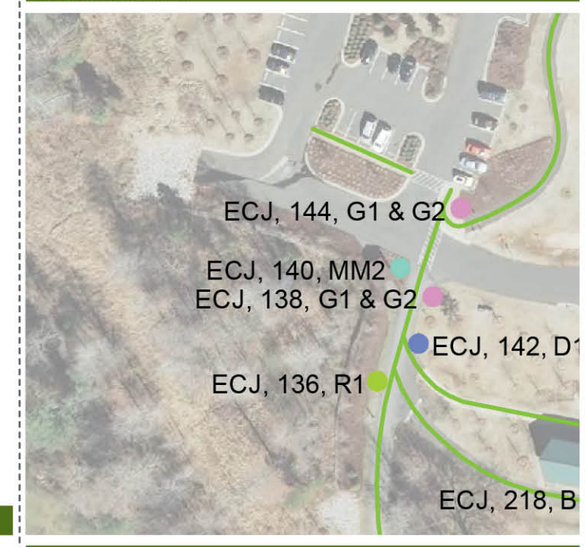

Symbols (S)

Parks, Recreation & Cultural Resources
TOWN of WAKE FOREST

Kimley»Horn
Expect More. Experience Better.

E. Carroll Joyner Park

Park Code	ECJ
Sign Number	140
Sign Type	MM2

Notes:
INCLUDE CONCRETE PAVER SINGLE POSTED SIGN SURROUND PER DETAIL 1 / C.3.0.

Date:

1	12/10/2015
2	06/24/2016

General Notes

Elevation

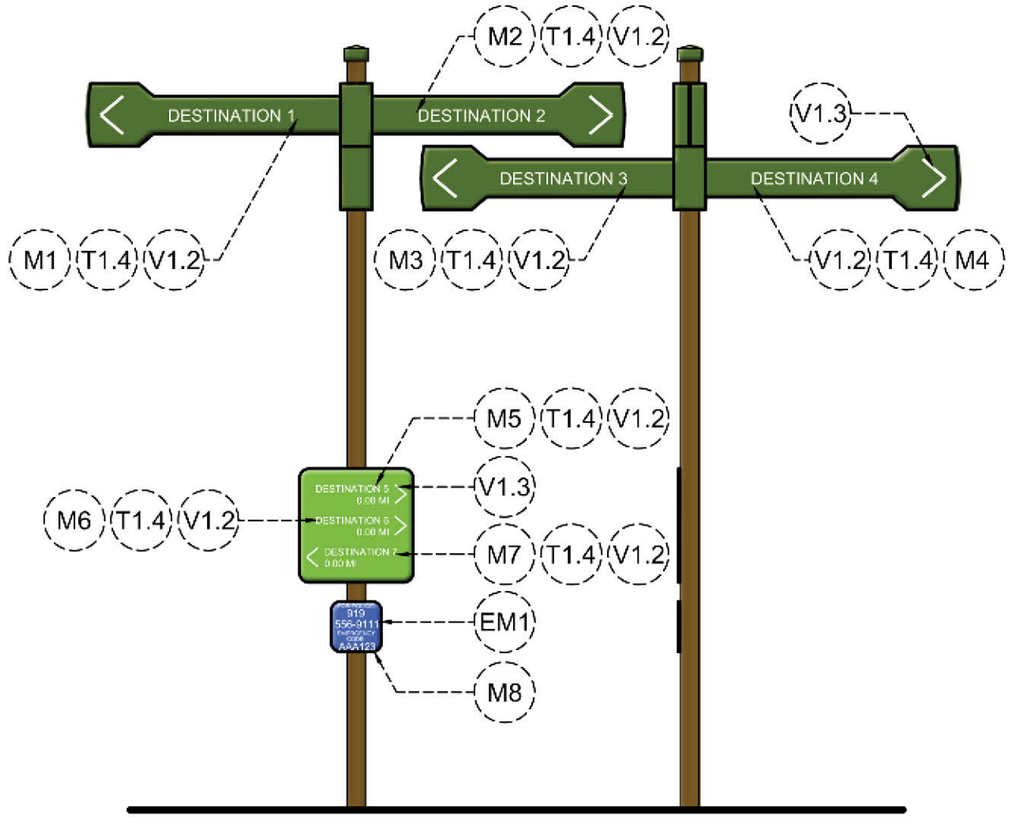

Messaging (M)

M	ORIENTATION	TEXT
M1	NORTH	GREEN, BLUE, ORANGE, & PURPLE
M2	SOUTH	RED, BLUE, ORANGE, & PURPLE
M3	N/A	N/A
M4	N/A	N/A
M5	N/A	FARM BUILDINGS, S1.3, 0.13 MI.
M6	N/A	POND, S1.2, 0.12 MI.
M7	N/A	TREE NURSERY, S1.2, 0.43 MI.
M8	N/A	N/A

Existing Conditions

Location Map

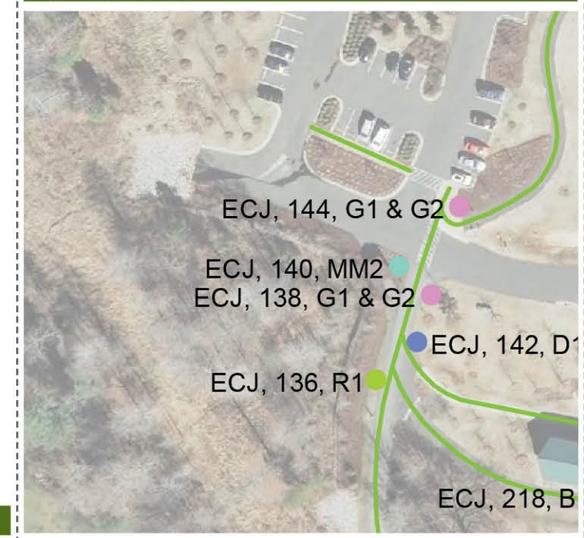

Symbols (S)

S1.1	S1.2	S1.3	
<	>	∧	

Parks, Recreation & Cultural Resources
Town of Wake Forest

Kimley»Horn
Expect More. Experience Better.

E. Carroll Joyner Park

Park Code	ECJ
Sign Number	142
Sign Type	D1

Notes:

OMIT EM1 PANEL DUE TO PROXIMITY TO SIGN ECJ 140.

INCLUDE CONCRETE PAVER SINGLE POSTED SIGN SURROUND PER DETAIL 1 / C.3.0.

Date:

1	12/10/2015
2	06/24/2016

General Notes

Elevation

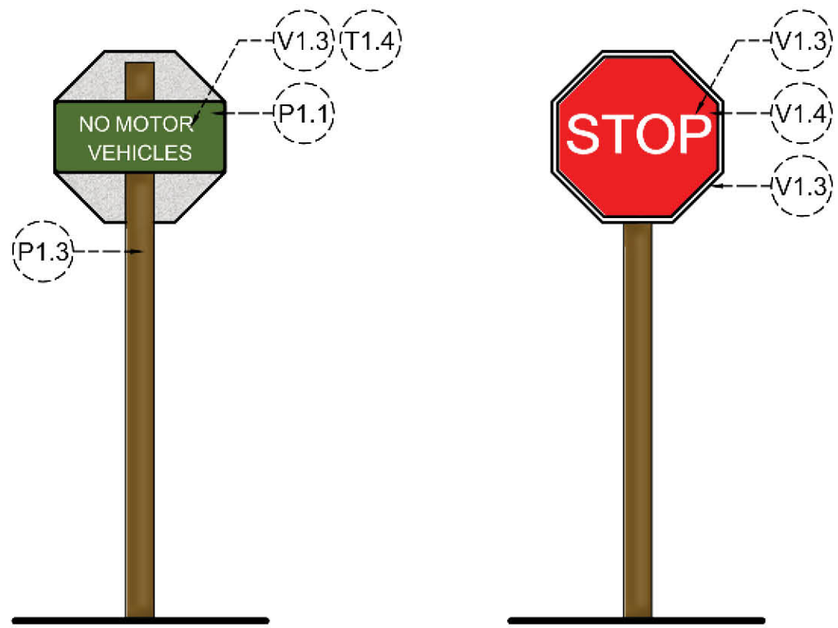

Messaging (M)

M	ORIENTATION	TEXT
M1	N/A	N/A
M2	N/A	N/A
M3	N/A	N/A
M4	N/A	N/A
M5	N/A	N/A
M6	N/A	N/A
M7	N/A	N/A
M8	N/A	N/A

Existing Conditions

Location Map

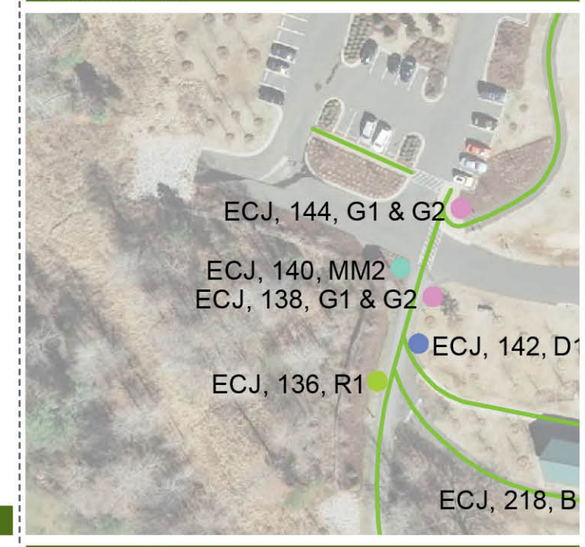

Symbols (S)

Parks, Recreation & Cultural Resources
Town of Wake Forest

Kimley»Horn
Expect More. Experience Better.

E. Carroll Joyner Park

Park Code	ECJ
Sign Number	144
Sign Type	G1 & G2

Notes:
INCLUDE CONCRETE PAVER SINGLE POSTED SIGN SURROUND PER DETAIL 1 / C.3.0.

Date:

1	12/10/2015
2	06/24/2016

General Notes

Elevation

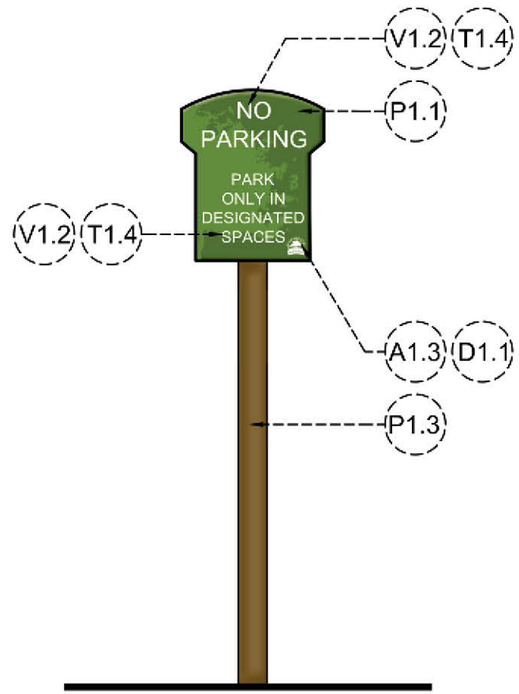

Messaging (M)

M	ORIENTATION	TEXT
M1	N/A	N/A
M2	N/A	N/A
M3	N/A	N/A
M4	N/A	N/A
M5	N/A	N/A
M6	N/A	N/A
M7	N/A	N/A
M8	N/A	N/A

Existing Conditions

Location Map

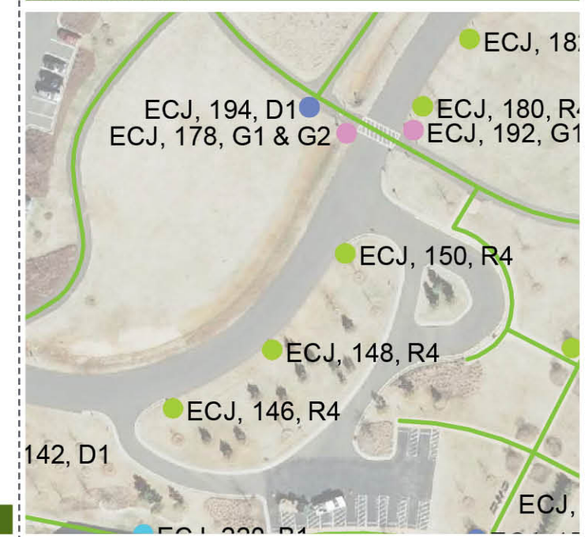

Symbols (S)

Parks, Recreation & Cultural Resources
Town of Wake Forest

Kimley»Horn
Expect More. Experience Better.

E. Carroll Joyner Park

Park Code	ECJ
Sign Number	146
Sign Type	R4

Notes:
INCLUDE CONCRETE PAVER SINGLE POSTED SIGN SURROUND PER DETAIL 1 / C.3.0.

Date:

1	12/10/2015
2	06/24/2016

General Notes

Elevation

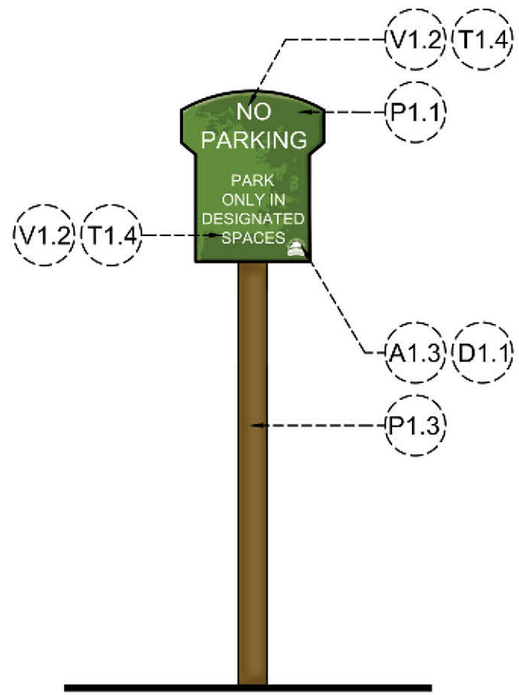

Messaging (M)

M	ORIENTATION	TEXT
M1	N/A	N/A
M2	N/A	N/A
M3	N/A	N/A
M4	N/A	N/A
M5	N/A	N/A
M6	N/A	N/A
M7	N/A	N/A
M8	N/A	N/A

Existing Conditions

Location Map

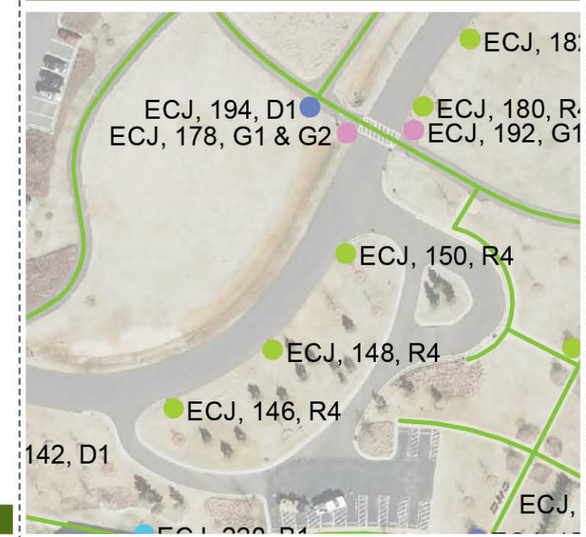

Symbols (S)

Parks, Recreation & Cultural Resources
TOWN of WAKE FOREST

Kimley»Horn
Expect More. Experience Better.

E. Carroll Joyner Park

Park Code	ECJ
Sign Number	148
Sign Type	R4

Notes:
INCLUDE CONCRETE PAVER SINGLE POSTED SIGN SURROUND PER DETAIL 1 / C.3.0.

Date:

1	12/10/2015
2	06/24/2016

General Notes

Elevation

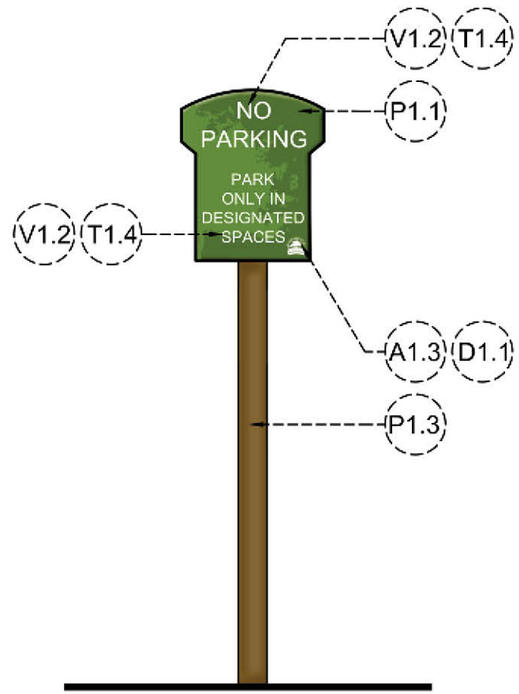

Messaging (M)

M	ORIENTATION	TEXT
M1	N/A	N/A
M2	N/A	N/A
M3	N/A	N/A
M4	N/A	N/A
M5	N/A	N/A
M6	N/A	N/A
M7	N/A	N/A
M8	N/A	N/A

Existing Conditions

Location Map

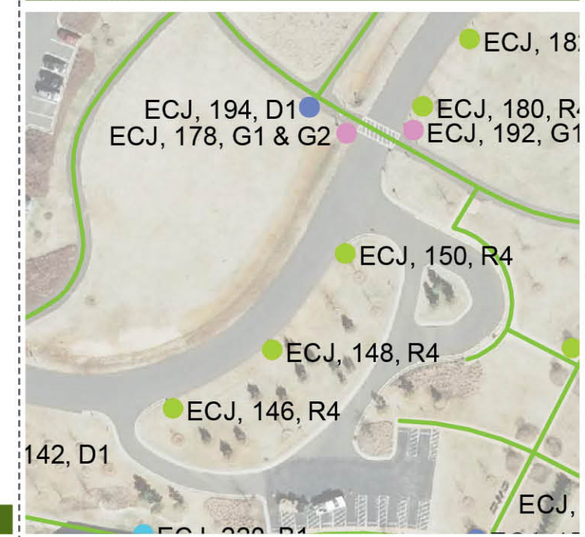

Symbols (S)

Parks, Recreation & Cultural Resources
TOWN of WAKE FOREST

Kimley»Horn
Expect More. Experience Better.

E. Carroll Joyner Park

Park Code	ECJ
Sign Number	150
Sign Type	R4

Notes:
INCLUDE CONCRETE PAVER SINGLE POSTED SIGN SURROUND PER DETAIL 1 / C.3.0.

Date:

1	12/10/2015
2	06/24/2016

General Notes

1. ALTERNATE EM1 SIGN PLACEMENT WHEN R1 SIGN IS PARALLEL TO GREENWAY. TWO (2) EM1 SIGNS REQUIRED WITH SAME UNIQUE EMERGENCY CODE.

Elevation

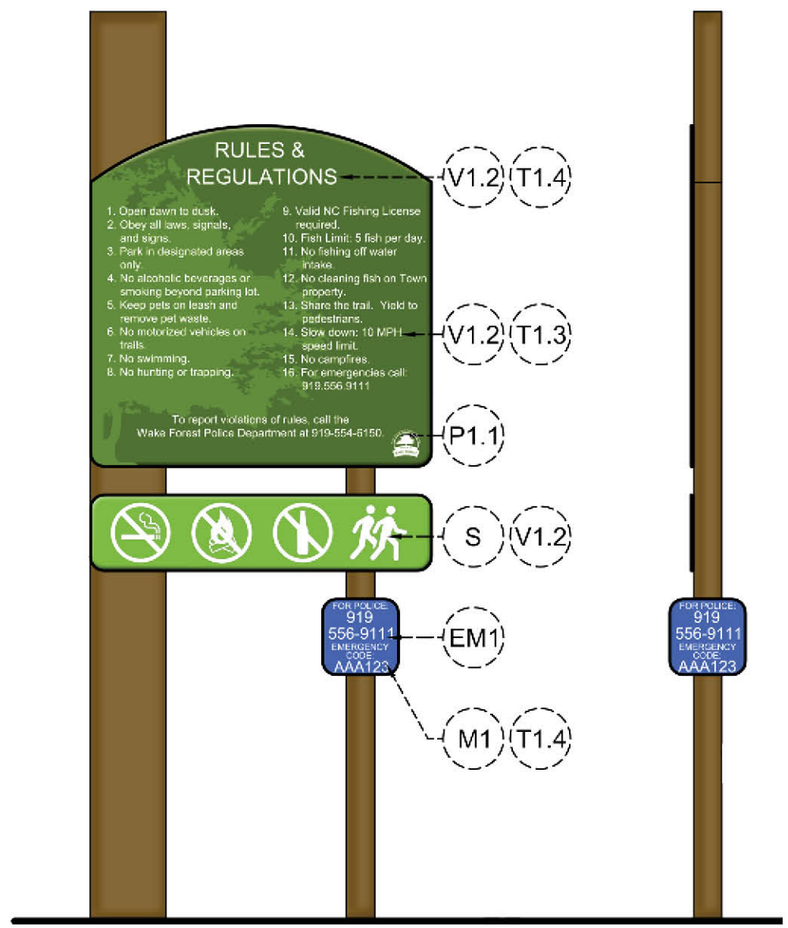

Messaging (M)

M	ORIENTATION	TEXT
M1	N/A	ECJ122
M2	N/A	N/A
M3	N/A	N/A
M4	N/A	N/A
M5	N/A	N/A
M6	N/A	N/A
M7	N/A	N/A
M8	N/A	N/A

Existing Conditions

Location Map

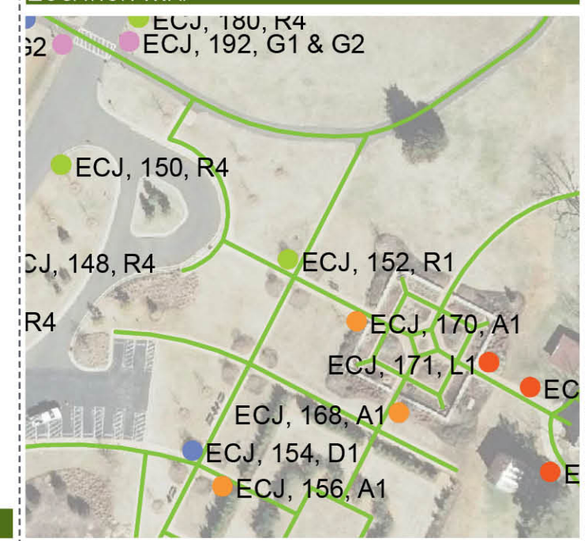

Symbols (S)

S3.5	S3.14	S3.7	S3.3

Parks, Recreation & Cultural Resources
TOWN of WAKE FOREST

Kimley»Horn
Expect More. Experience Better.

E. Carroll Joyner Park

Park Code	ECJ
Sign Number	152
Sign Type	R1

Notes:
INCLUDE CONCRETE PAVER SINGLE POSTED SIGN SURROUND PER DETAIL 2 / C.3.0.

Date:

1	12/10/2015
2	06/24/2016

General Notes

Elevation

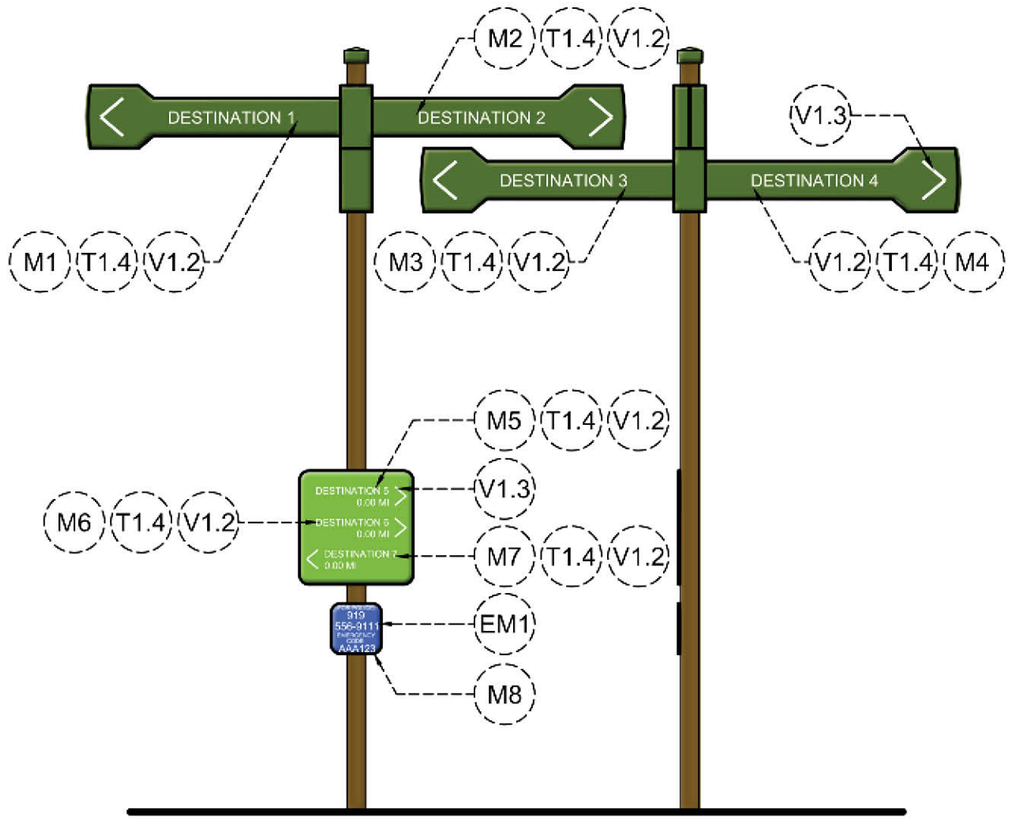

Messaging (M)

M	ORIENTATION	TEXT
M1	WEST	COMMUNITY CENTER (COLOR KEY MAGNET COVER-UP REQUIRED)
M2	EAST	PERFORMANCE GARDEN
M3	SOUTH	AMPHITHEATER
M4	NORTH	WALKER GARDEN
M5	N/A	N/A
M6	N/A	N/A
M7	N/A	N/A
M8	N/A	ECJ124

Existing Conditions

Location Map

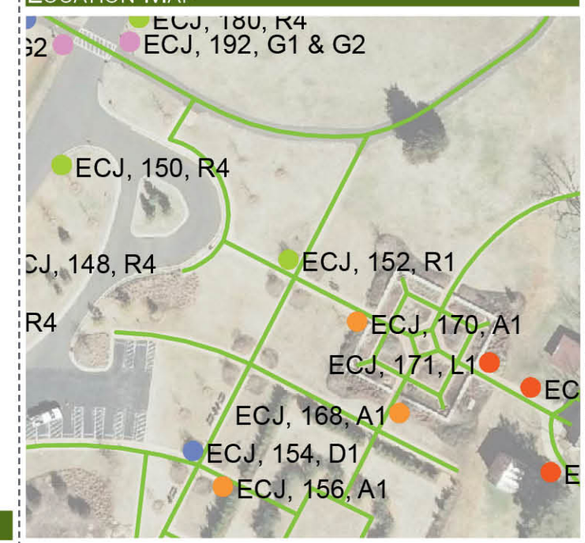

Symbols (S)

S1.1	S1.2		
<	>		

Kimley»Horn
Expect More. Experience Better.

E. Carroll Joyner Park

Park Code	ECJ
Sign Number	154
Sign Type	D1

Notes:

CONTRACTOR TO PROVIDE COLOR KEYED MAGNETIC PANELS TO COVER-UP FUTURE "COMMUNITY CENTER" TEXT (BOTH SIDES) TEMPORARILY.

INCLUDE CONCRETE PAVER SINGLE POSTED SIGN SURROUND PER DETAIL 1 / C.3.0.

Date:

1	12/10/2015
2	06/24/2016

General Notes

Elevation

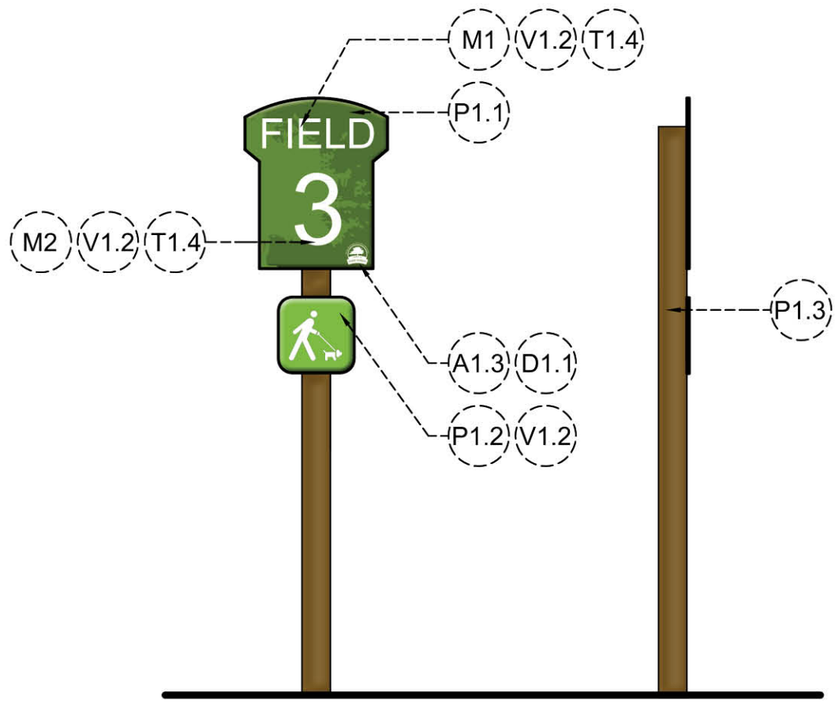

Messaging (M)

M	ORIENTATION	TEXT
M1	N/A	PERFORMANCE GARDEN
M2	N/A	N/A
M3	N/A	N/A
M4	N/A	N/A
M5	N/A	N/A
M6	N/A	N/A
M7	N/A	N/A
M8	N/A	N/A

Existing Conditions

Location Map

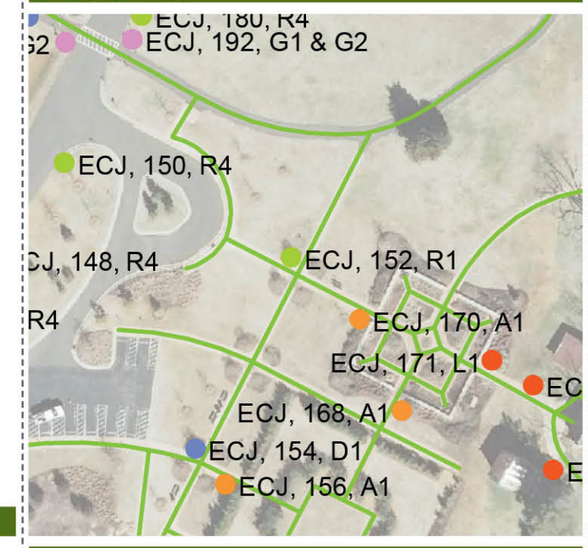

Symbols (S)

S3.5

Kimley»Horn
Expect More. Experience Better.

E. Carroll Joyner Park

Park Code	ECJ
Sign Number	156
Sign Type	A1

Notes:
INCLUDE CONCRETE PAVER SINGLE POSTED SIGN SURROUND PER DETAIL 1 / C.3.0.

Date:

1	12/10/2015
2	06/24/2016

General Notes

Elevation

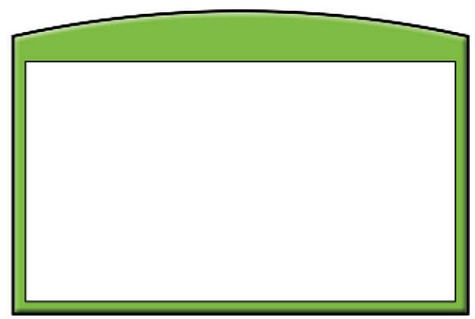

Existing Conditions

Location Map

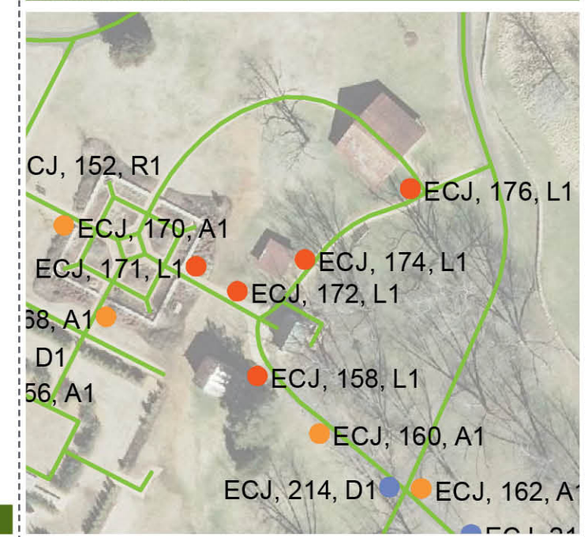

Messaging (M)

M	ORIENTATION	TEXT
M1	N/A	TOBACCO BARN
M2	N/A	N/A
M3	N/A	N/A
M4	N/A	N/A
M5	N/A	N/A
M6	N/A	N/A
M7	N/A	N/A
M8	N/A	N/A

Symbols (S)

Parks, Recreation & Cultural Resources
TOWN of WAKE FOREST

Kimley»Horn
Expect More. Experience Better.

E. Carroll Joyner Park

Park Code	ECJ
Sign Number	158
Sign Type	L1

Notes:
INCLUDE CONCRETE PAVER SINGLE POSTED SIGN SURROUND PER DETAIL 2 / C.3.0.

Date:

1	12/10/2015
2	06/24/2016

General Notes

Elevation

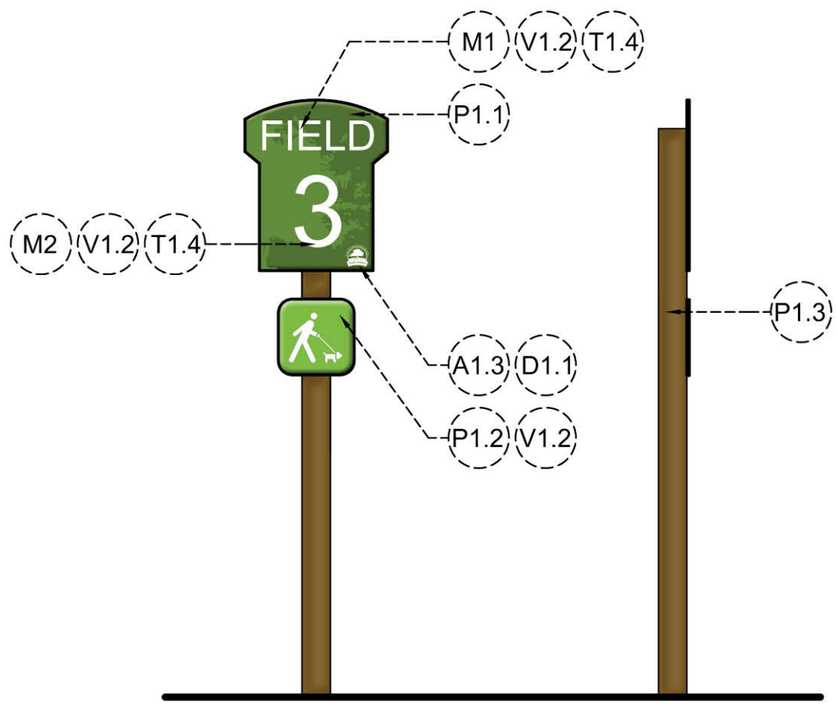

Messaging (M)

M	ORIENTATION	TEXT
M1	N/A	THE PECAN GROVE
M2	N/A	AVAILABLE FOR RENTAL
M3	N/A	N/A
M4	N/A	N/A
M5	N/A	N/A
M6	N/A	N/A
M7	N/A	N/A
M8	N/A	N/A

Existing Conditions

Location Map

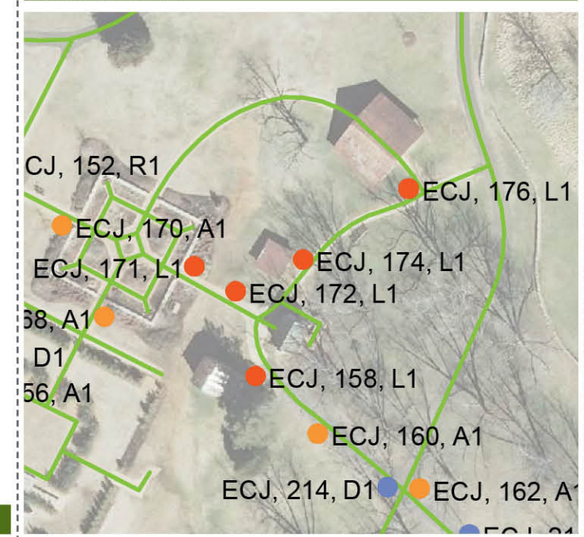

Symbols (S)

S3.13

Parks, Recreation & Cultural Resources
Town of Wake Forest

Kimley»Horn
Expect More. Experience Better.

E. Carroll Joyner Park

Park Code	ECJ
Sign Number	160
Sign Type	A1

Notes:
INCLUDE CONCRETE PAVER SINGLE POSTED SIGN SURROUND PER DETAIL 1 / C.3.0.

Date:

1	12/10/2015
2	06/24/2016

General Notes

Elevation

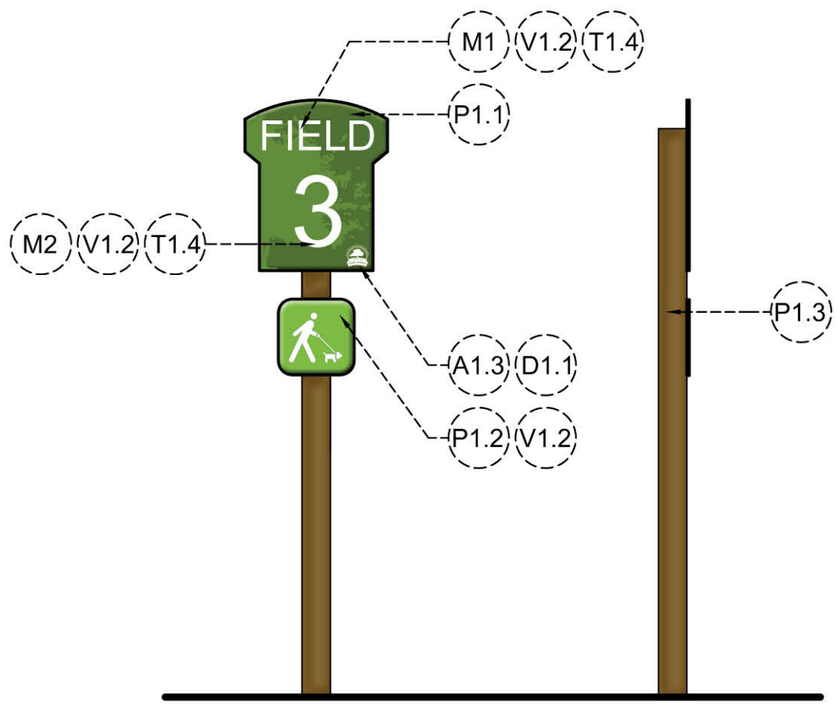

Messaging (M)

M	ORIENTATION	TEXT
M1	N/A	THE MEADOWS
M2	N/A	AVAILABLE FOR RENTAL
M3	N/A	N/A
M4	N/A	N/A
M5	N/A	N/A
M6	N/A	N/A
M7	N/A	N/A
M8	N/A	N/A

Existing Conditions

Location Map

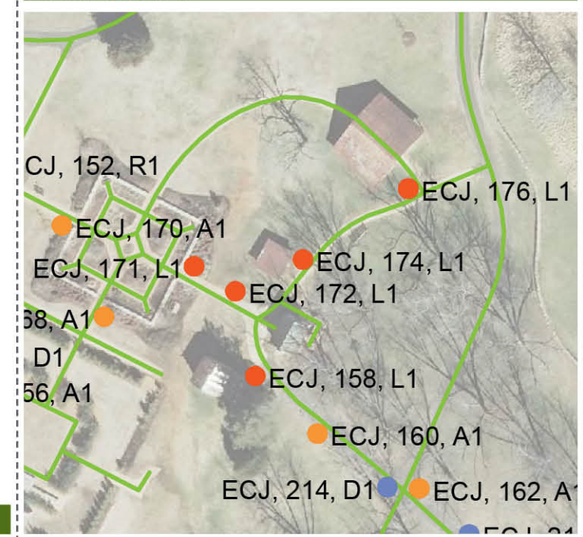

Symbols (S)

S3.13

Parks, Recreation & Cultural Resources
TOWN of WAKE FOREST

Kimley»Horn
Expect More. Experience Better.

E. Carroll Joyner Park

Park Code	ECJ
Sign Number	162
Sign Type	A1

Notes:
INCLUDE CONCRETE PAVER SINGLE POSTED SIGN SURROUND PER DETAIL 1 / C.3.0.

Date:

1	12/10/2015
2	06/24/2016

General Notes

Elevation

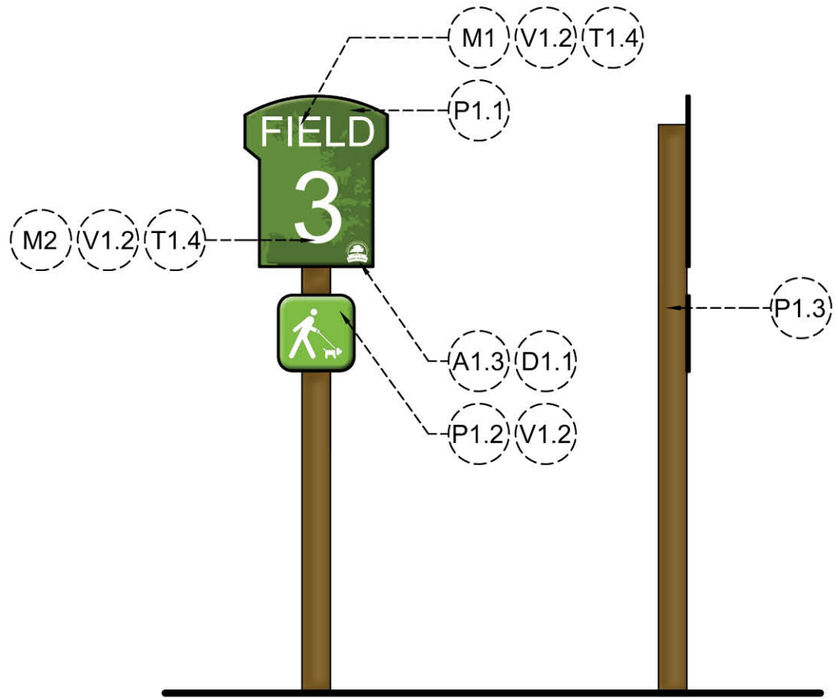

Messaging (M)

M	ORIENTATION	TEXT
M1	N/A	THE OVERLOOK
M2	N/A	AVAILABLE FOR RENTAL
M3	N/A	N/A
M4	N/A	N/A
M5	N/A	N/A
M6	N/A	N/A
M7	N/A	N/A
M8	N/A	N/A

Existing Conditions

Location Map

Symbols (S)

S3.5

Parks, Recreation & Cultural Resources
Town of Wake Forest

Kimley»Horn
Expect More. Experience Better.

E. Carroll Joyner Park

Park Code	ECJ
Sign Number	164
Sign Type	A1

Notes:
INCLUDE CONCRETE PAVER SINGLE POSTED SIGN SURROUND PER DETAIL 1 / C.3.0.

Date:

1	12/10/2015
2	06/24/2016

General Notes

Elevation

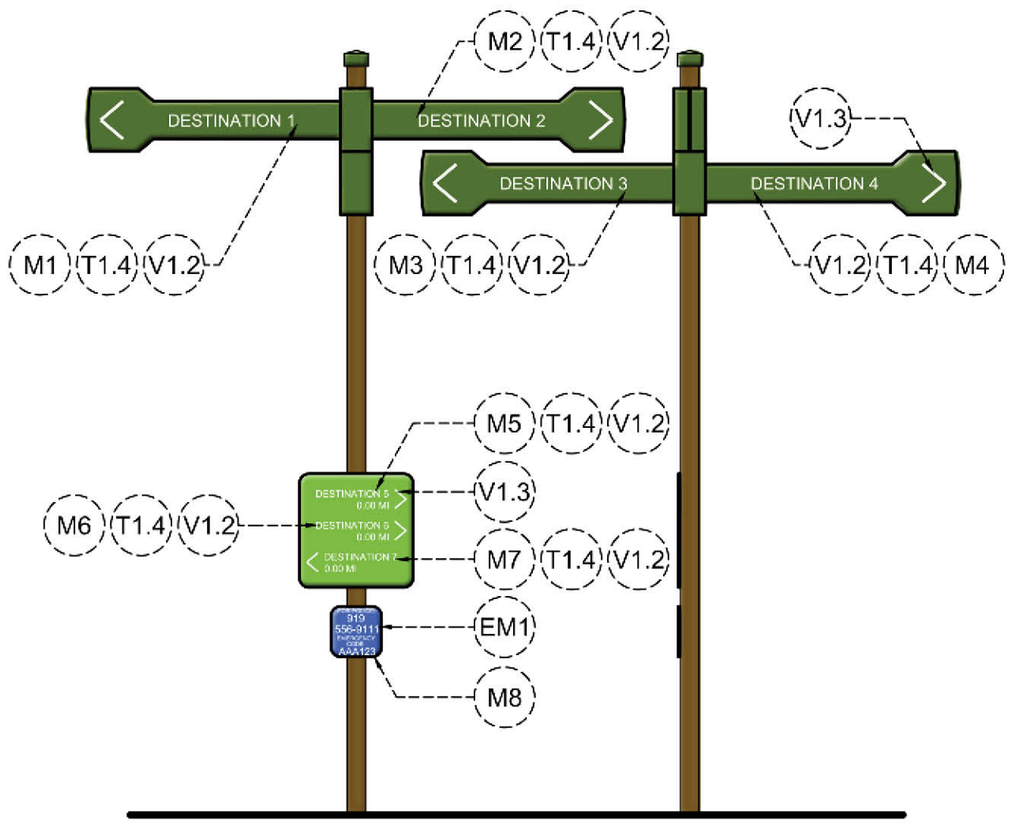

Messaging (M)

M	ORIENTATION	TEXT
M1	NORTH	BLUE & RED
M2	SOUTH	BLUE & RED
M3	EAST	W. OAK AVENUE
M4	N/A	N/A
M5	N/A	AMPHITHEATER, S1.1, 0.24 MI.
M6	N/A	PARKING AREA, S1.2, 0.5 MI.
M7	N/A	WAHLBRINK DRIVE ENTRANCE, S1.1, 0.51 MI.
M8	N/A	ECJ113

Existing Conditions

Location Map

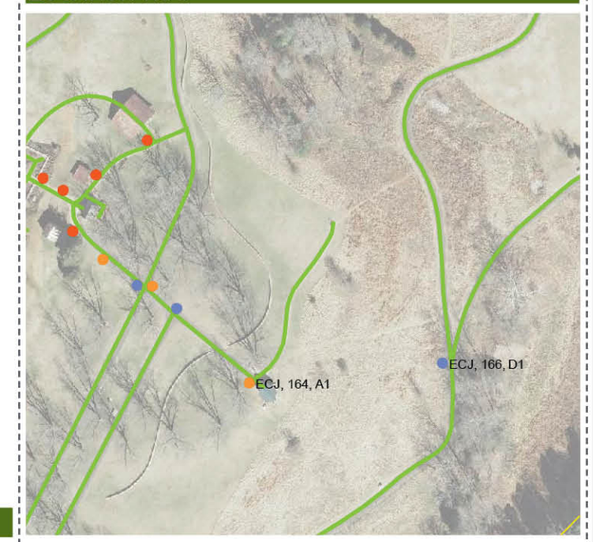

Symbols (S)

S1.1	S1.2		
<	>		

Parks, Recreation & Cultural Resources
TOWN of WAKE FOREST

Kimley»Horn
Expect More. Experience Better.

E. Carroll Joyner Park

Park Code	ECJ
Sign Number	166
Sign Type	D1

Notes:
INCLUDE CONCRETE PAVER SINGLE POSTED SIGN SURROUND PER DETAIL 1 / C.3.0.

Date:

1	12/10/2015
2	06/24/2016

General Notes

Elevation

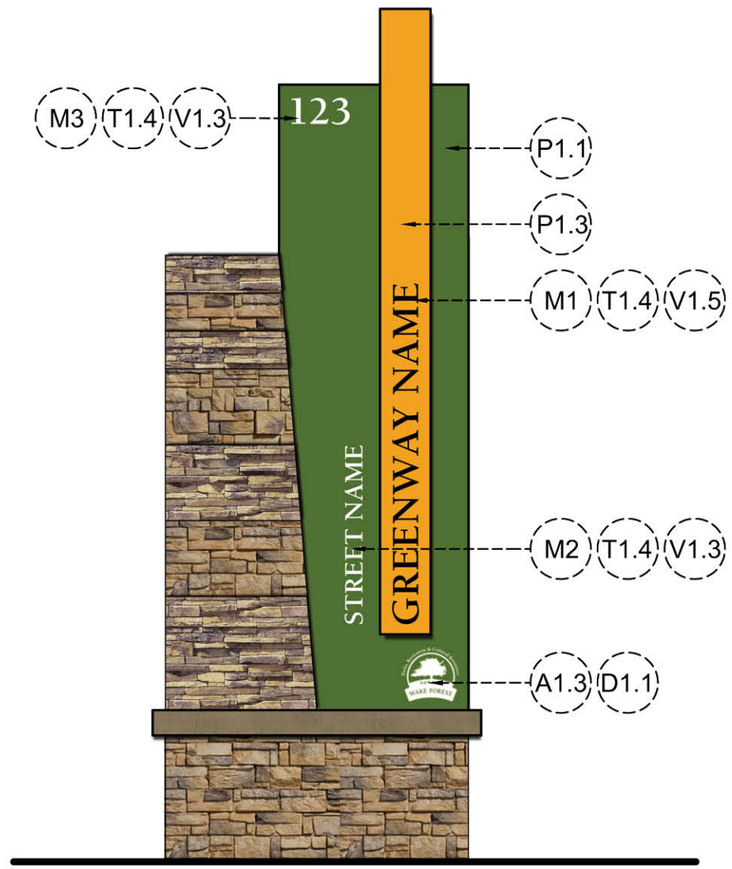

Messaging (M)

M	ORIENTATION	TEXT
M1	N/A	E. CARROLL JOYNER PARK
M2	N/A	WEST OAK AVENUE
M3	N/A	N/A (OMIT)
M4	N/A	N/A
M5	N/A	N/A
M6	N/A	N/A
M7	N/A	N/A
M8	N/A	N/A

Existing Conditions

Location Map

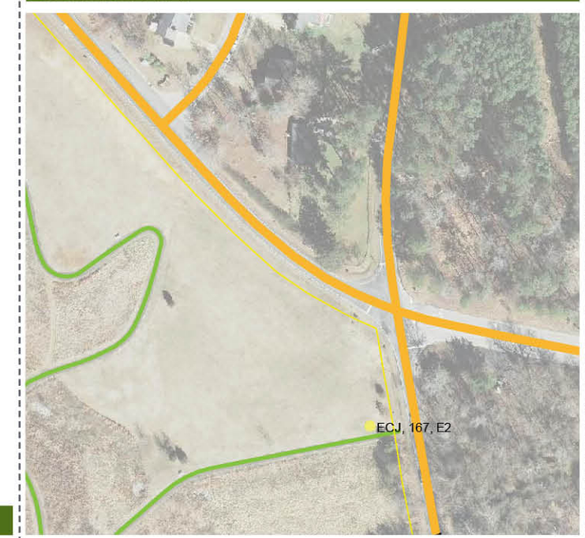

Symbols (S)

Parks, Recreation & Cultural Resources
TOWN of WAKE FOREST

Kimley»Horn
Expect More. Experience Better.

E. Carroll Joyner Park

Park Code	ECJ
Sign Number	167
Sign Type	E2

Notes:

Date:

1	12/10/2015
2	06/24/2016

General Notes

Elevation

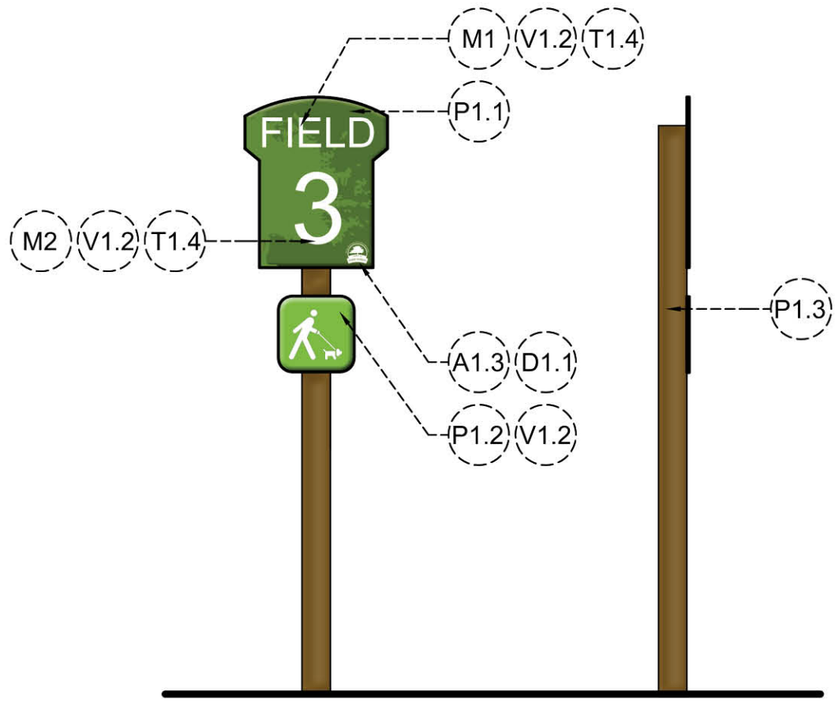

Messaging (M)

M	ORIENTATION	TEXT
M1	N/A	WALKER GARDEN
M2	N/A	N/A
M3	N/A	N/A
M4	N/A	N/A
M5	N/A	N/A
M6	N/A	N/A
M7	N/A	N/A
M8	N/A	N/A

Existing Conditions

Location Map

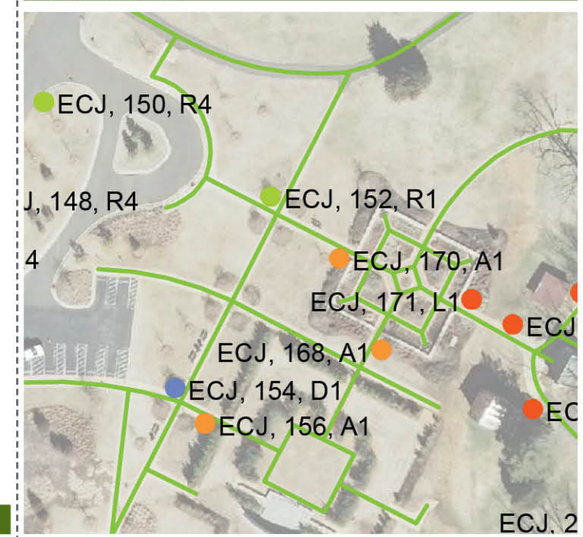

Symbols (S)

S3.5

Parks, Recreation & Cultural Resources
TOWN of WAKE FOREST

Kimley»Horn
Expect More. Experience Better.

E. Carroll Joyner Park

Park Code	ECJ
Sign Number	168
Sign Type	A1

Notes:
INCLUDE CONCRETE PAVER SINGLE POSTED SIGN SURROUND PER DETAIL 1 / C.3.0.

Date:

1	12/10/2015
2	06/24/2016

General Notes

Elevation

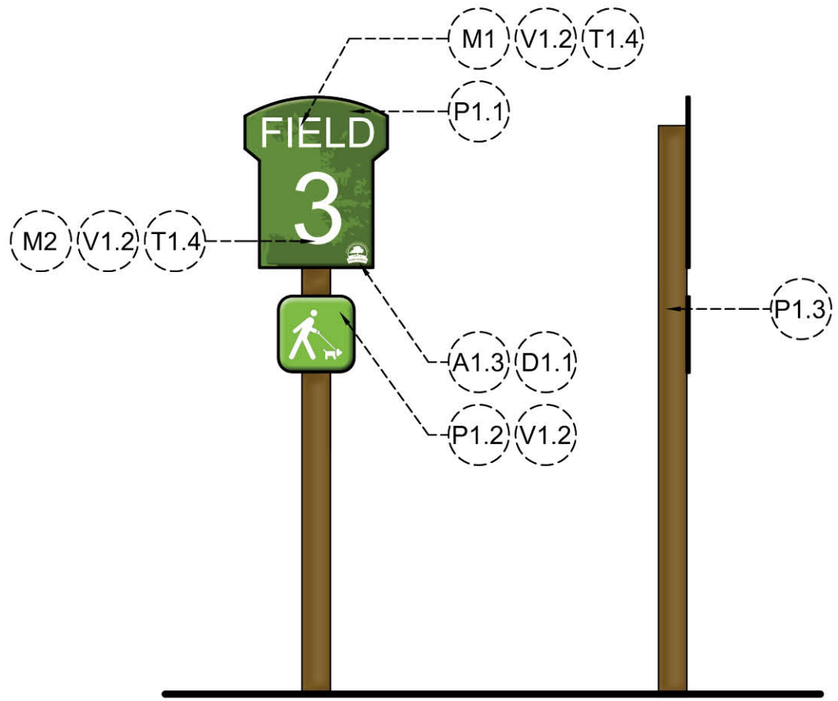

Messaging (M)

M	ORIENTATION	TEXT
M1	N/A	WALKER GARDEN
M2	N/A	N/A
M3	N/A	N/A
M4	N/A	N/A
M5	N/A	N/A
M6	N/A	N/A
M7	N/A	N/A
M8	N/A	N/A

Existing Conditions

Location Map

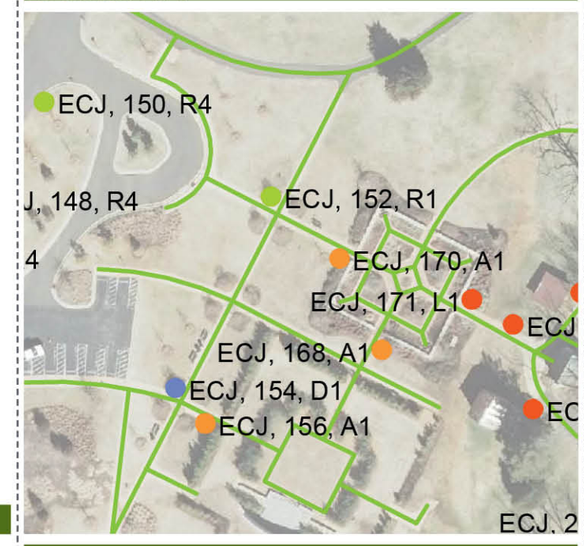

Symbols (S)

S3.5

Parks, Recreation & Cultural Resources
Town of Wake Forest

Kimley»Horn
Expect More. Experience Better.

E. Carroll Joyner Park

Park Code	ECJ
Sign Number	170
Sign Type	A1

Notes:
INCLUDE CONCRETE PAVER SINGLE POSTED SIGN SURROUND PER DETAIL 1 / C.3.0.

Date:

1	12/10/2015
2	06/24/2016

General Notes

Elevation

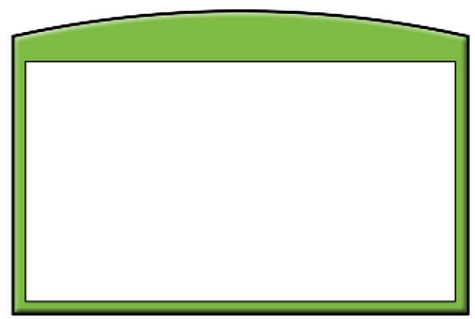

Existing Conditions

Location Map

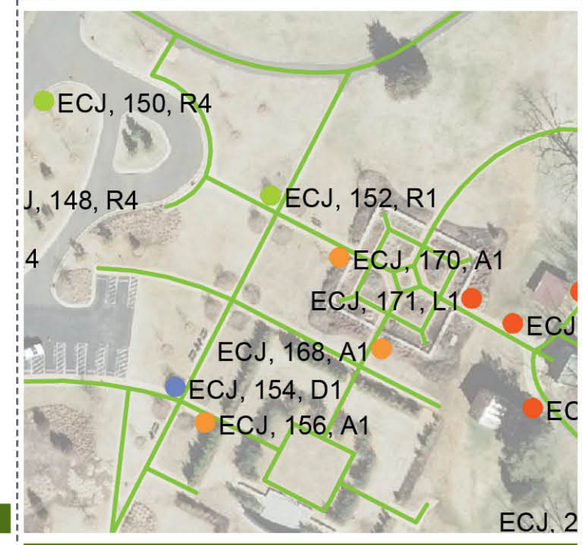

Messaging (M)

M	ORIENTATION	TEXT
M1	N/A	WALKER GARDEN
M2	N/A	N/A
M3	N/A	N/A
M4	N/A	N/A
M5	N/A	N/A
M6	N/A	N/A
M7	N/A	N/A
M8	N/A	N/A

Symbols (S)

Parks, Recreation & Cultural Resources
TOWN of WAKE FOREST

Kimley»Horn
Expect More. Experience Better.

E. Carroll Joyner Park

Park Code	ECJ
Sign Number	171
Sign Type	L1

Notes:
INCLUDE CONCRETE PAVER SINGLE POSTED SIGN SURROUND PER DETAIL 2 / C.3.0.

Date:

1	12/10/2015
2	06/24/2016

General Notes

Elevation

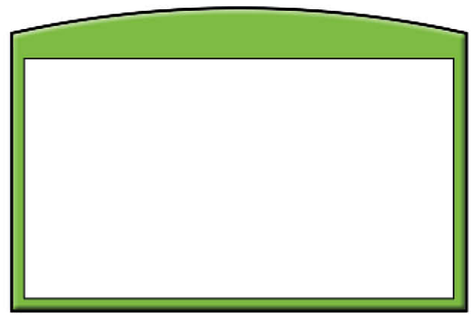

Existing Conditions

Location Map

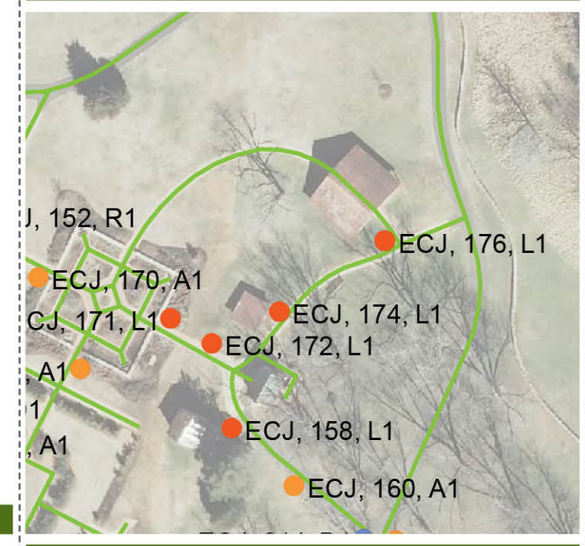

Messaging (M)

M	ORIENTATION	TEXT
M1	N/A	THE IMPRINT OF FARMING
M2	N/A	N/A
M3	N/A	N/A
M4	N/A	N/A
M5	N/A	N/A
M6	N/A	N/A
M7	N/A	N/A
M8	N/A	N/A

Symbols (S)

Parks, Recreation & Cultural Resources
TOWN of WAKE FOREST

Kimley»Horn
Expect More. Experience Better.

E. Carroll Joyner Park

Park Code	ECJ
Sign Number	172
Sign Type	L1

Notes:
INCLUDE CONCRETE PAVER SINGLE POSTED SIGN SURROUND PER DETAIL 2 / C.3.0.

Date:

1	12/10/2015
2	06/24/2016

General Notes

Elevation

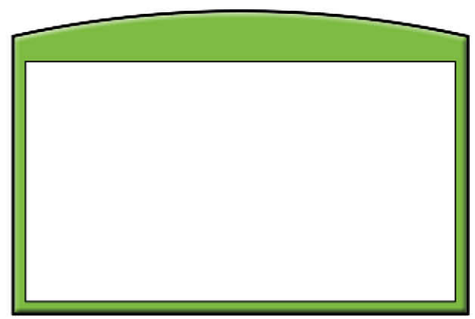

Existing Conditions

Location Map

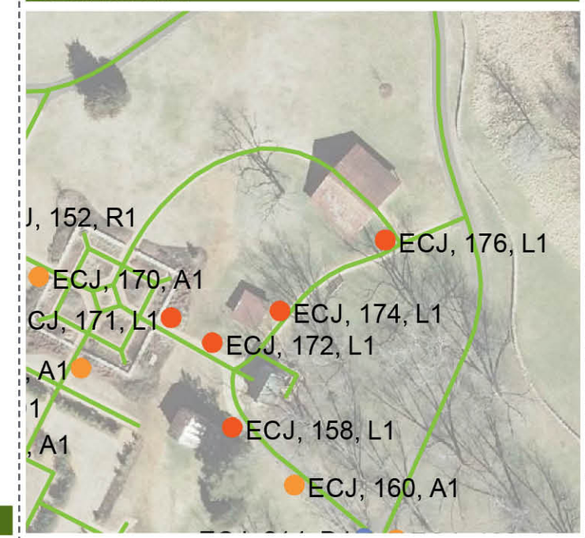

Messaging (M)

M	ORIENTATION	TEXT
M1	N/A	CHICKEN COOP
M2	N/A	N/A
M3	N/A	N/A
M4	N/A	N/A
M5	N/A	N/A
M6	N/A	N/A
M7	N/A	N/A
M8	N/A	N/A

Symbols (S)

Parks, Recreation & Cultural Resources
TOWN of WAKE FOREST

Kimley»Horn
Expect More. Experience Better.

E. Carroll Joyner Park

Park Code	ECJ
Sign Number	174
Sign Type	L1

Notes:
INCLUDE CONCRETE PAVER SINGLE POSTED SIGN SURROUND PER DETAIL 2 / C.3.0.

Date:

1	12/10/2015
2	06/24/2016

General Notes

Elevation

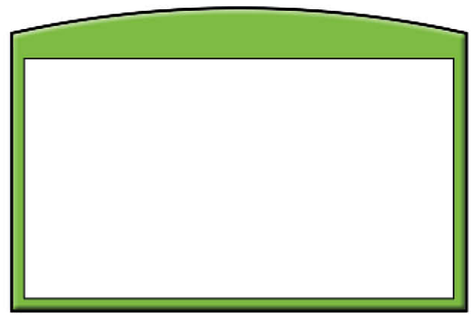

Existing Conditions

Location Map

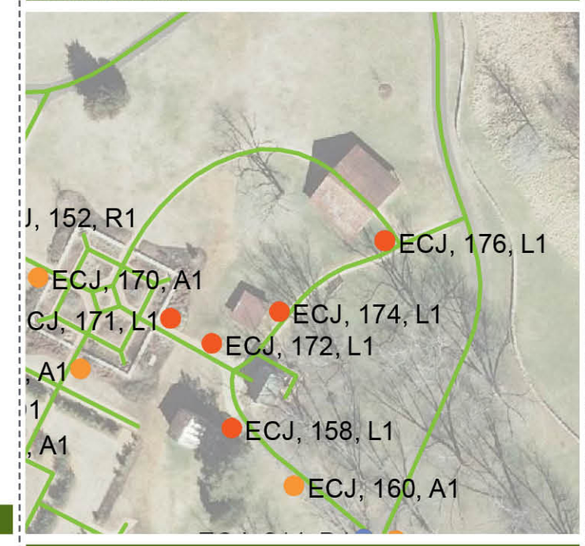

Messaging (M)

M	ORIENTATION	TEXT
M1	N/A	MULE BARN
M2	N/A	N/A
M3	N/A	N/A
M4	N/A	N/A
M5	N/A	N/A
M6	N/A	N/A
M7	N/A	N/A
M8	N/A	N/A

Symbols (S)

Parks, Recreation & Cultural Resources
TOWN of WAKE FOREST

Kimley»Horn
Expect More. Experience Better.

E. Carroll Joyner Park

Park Code	ECJ
Sign Number	176
Sign Type	L1

Notes:
INCLUDE CONCRETE PAVER SINGLE POSTED SIGN SURROUND PER DETAIL 2 / C.3.0.

Date:

1	12/10/2015
2	06/24/2016

General Notes

Elevation

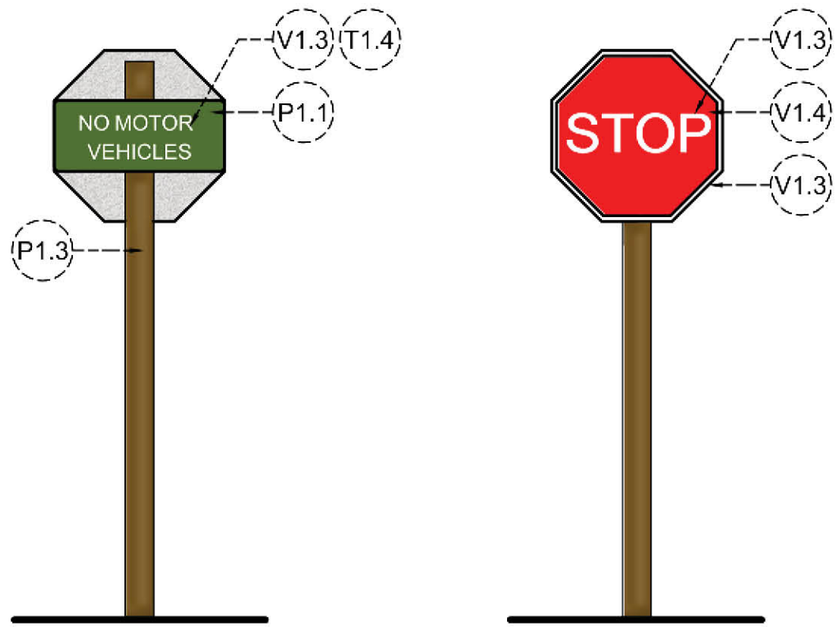

Messaging (M)

M	ORIENTATION	TEXT
M1	N/A	N/A
M2	N/A	N/A
M3	N/A	N/A
M4	N/A	N/A
M5	N/A	N/A
M6	N/A	N/A
M7	N/A	N/A
M8	N/A	N/A

Existing Conditions

Location Map



Symbols (S)

Parks, Recreation & Cultural Resources
Town of Wake Forest

Kimley»Horn
Expect More. Experience Better.

E. Carroll Joyner Park

Park Code	ECJ
Sign Number	178
Sign Type	G1 & G2

Notes:
INCLUDE CONCRETE PAVER SINGLE POSTED SIGN SURROUND PER DETAIL 1 / C.3.0.

Date:

1	12/10/2015
2	06/24/2016

General Notes

Elevation

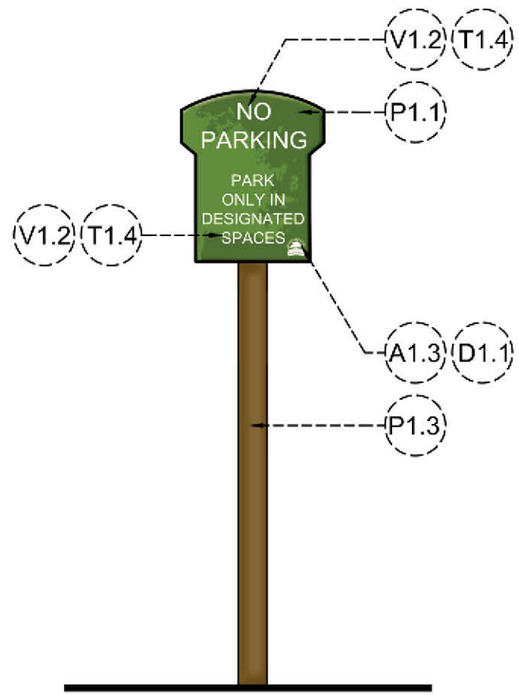

Messaging (M)

M	ORIENTATION	TEXT
M1	N/A	N/A
M2	N/A	N/A
M3	N/A	N/A
M4	N/A	N/A
M5	N/A	N/A
M6	N/A	N/A
M7	N/A	N/A
M8	N/A	N/A

Existing Conditions

Location Map



Symbols (S)

Parks, Recreation & Cultural Resources
Town of Wake Forest

Kimley»Horn
Expect More. Experience Better.

E. Carroll Joyner Park

Park Code	ECJ
Sign Number	180
Sign Type	R4

Notes:
INCLUDE CONCRETE PAVER SINGLE POSTED SIGN SURROUND PER DETAIL 1 / C.3.0.

Date:

1	12/10/2015
2	06/24/2016

General Notes

Elevation

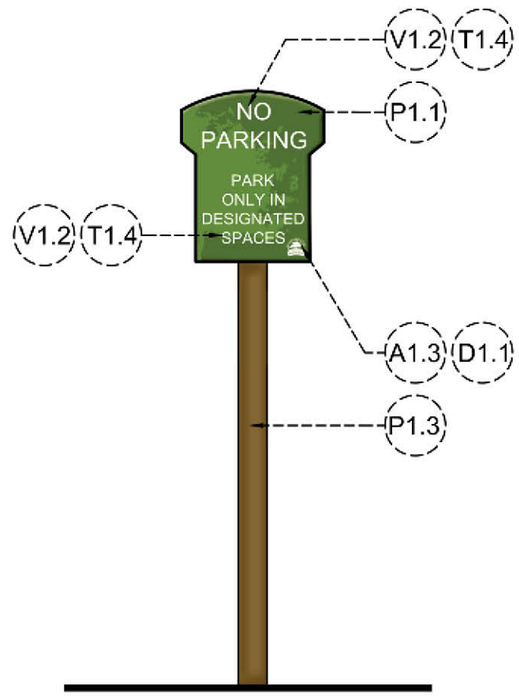

Messaging (M)

M	ORIENTATION	TEXT
M1	N/A	N/A
M2	N/A	N/A
M3	N/A	N/A
M4	N/A	N/A
M5	N/A	N/A
M6	N/A	N/A
M7	N/A	N/A
M8	N/A	N/A

Existing Conditions

Location Map



Symbols (S)

Parks, Recreation & Cultural Resources
Town of Wake Forest

Kimley»Horn
Expect More. Experience Better.

E. Carroll Joyner Park

Park Code	ECJ
Sign Number	182
Sign Type	R4

Notes:
INCLUDE CONCRETE PAVER SINGLE POSTED SIGN SURROUND PER DETAIL 1 / C.3.0.

Date:

1	12/10/2015
2	06/24/2016

General Notes

Elevation

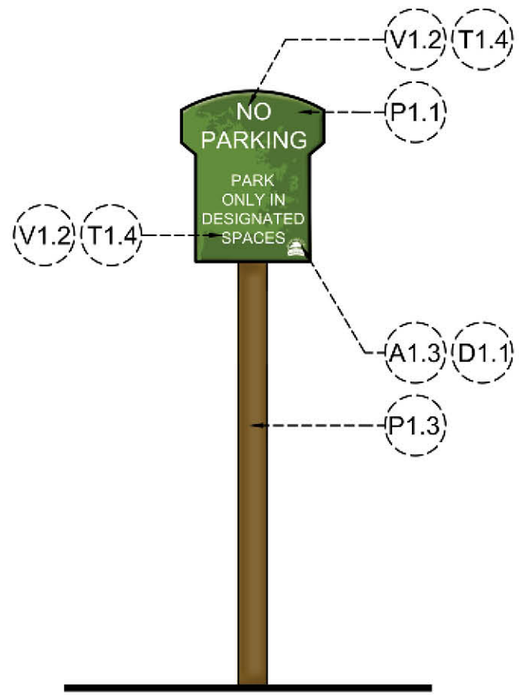

Messaging (M)

M	ORIENTATION	TEXT
M1	N/A	N/A
M2	N/A	N/A
M3	N/A	N/A
M4	N/A	N/A
M5	N/A	N/A
M6	N/A	N/A
M7	N/A	N/A
M8	N/A	N/A

Existing Conditions

Location Map



Symbols (S)

Parks, Recreation & Cultural Resources
Town of Wake Forest

Kimley»Horn
Expect More. Experience Better.

E. Carroll Joyner Park

Park Code	ECJ
Sign Number	184
Sign Type	R4

Notes:
INCLUDE CONCRETE PAVER SINGLE POSTED SIGN SURROUND PER DETAIL 1 / C.3.0.

Date:

1	12/10/2015
2	06/24/2016

General Notes

Elevation

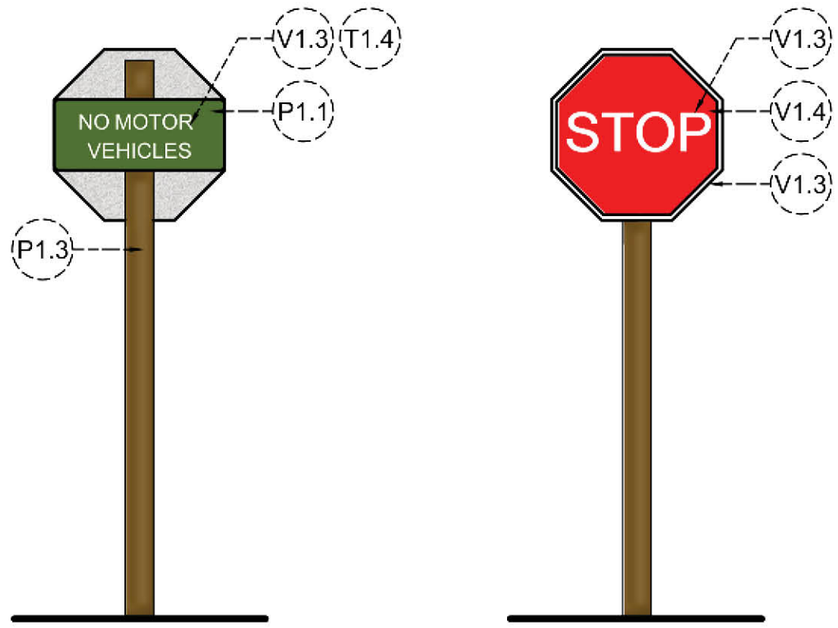

Messaging (M)

M	ORIENTATION	TEXT
M1	N/A	N/A
M2	N/A	N/A
M3	N/A	N/A
M4	N/A	N/A
M5	N/A	N/A
M6	N/A	N/A
M7	N/A	N/A
M8	N/A	N/A

Existing Conditions

Location Map



Symbols (S)

Parks, Recreation & Cultural Resources
Town of Wake Forest

Kimley»Horn
Expect More. Experience Better.

E. Carroll Joyner Park

Park Code	ECJ
Sign Number	186
Sign Type	G1 & G2

Notes:
INCLUDE CONCRETE PAVER SINGLE POSTED SIGN SURROUND PER DETAIL 1 / C.3.0.

Date:

1	12/10/2015
2	06/24/2016

General Notes

Elevation

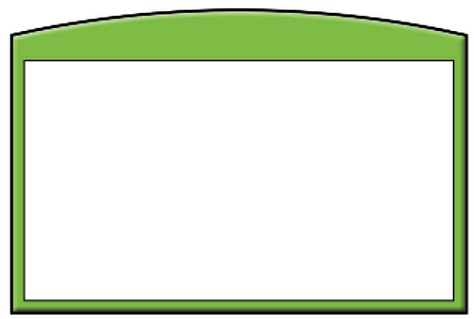

Existing Conditions

Location Map

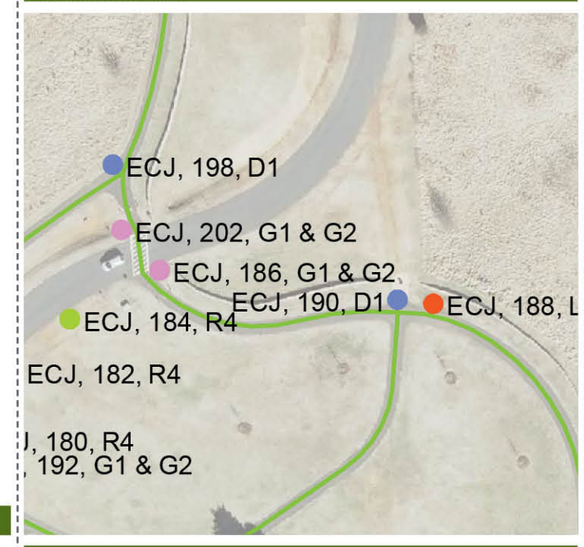

Messaging (M)

M	ORIENTATION	TEXT
M1	N/A	NATURE'S HAVEN
M2	N/A	N/A
M3	N/A	N/A
M4	N/A	N/A
M5	N/A	N/A
M6	N/A	N/A
M7	N/A	N/A
M8	N/A	N/A

Symbols (S)

Parks, Recreation & Cultural Resources
TOWN of WAKE FOREST

Kimley»Horn
Expect More. Experience Better.

E. Carroll Joyner Park

Park Code	ECJ
Sign Number	188
Sign Type	L1

Notes:
INCLUDE CONCRETE PAVER SINGLE POSTED SIGN SURROUND PER DETAIL 2 / C.3.0.

Date:

1	12/10/2015
2	06/24/2016

General Notes

Elevation

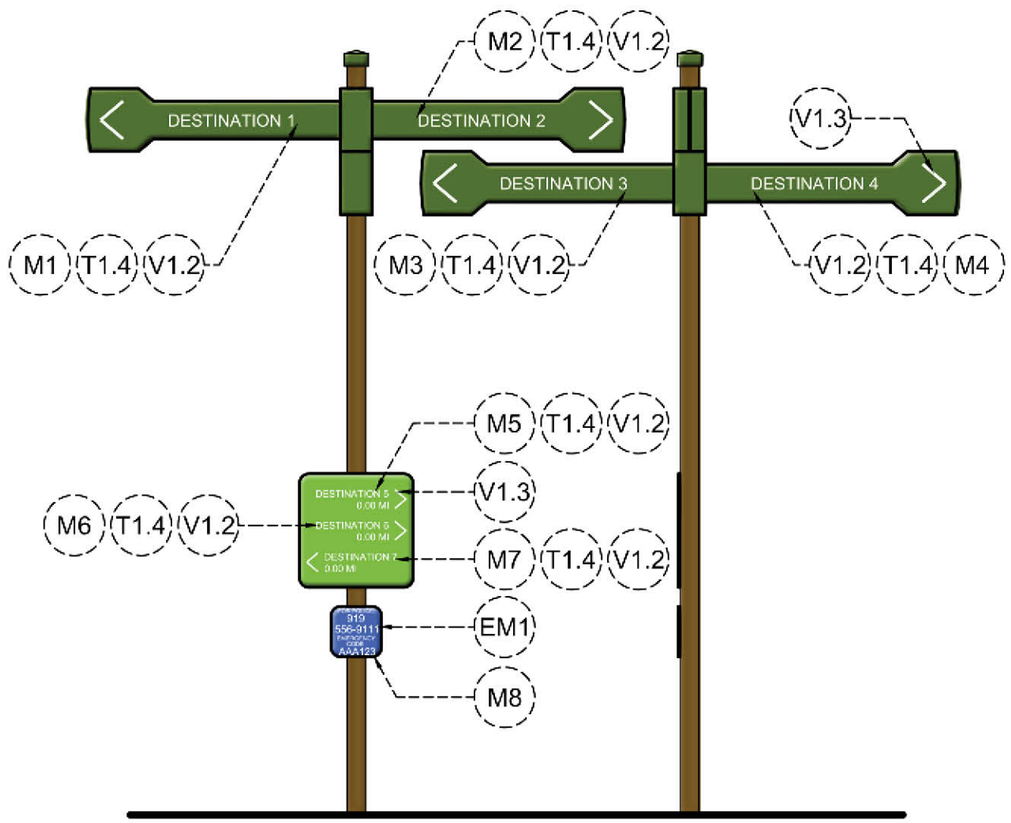

Messaging (M)

M	ORIENTATION	TEXT
M1	WEST	GREEN, ORANGE, & PURPLE
M2	EAST	GREEN, ORANGE, & PURPLE
M3	N/A	N/A
M4	N/A	N/A
M5	N/A	N/A
M6	N/A	N/A
M7	N/A	N/A
M8	N/A	ECJ126

Existing Conditions

Location Map



Symbols (S)

S1.1	S1.2		
<	>		

Parks, Recreation & Cultural Resources
TOWN of WAKE FOREST

Kimley»Horn
Expect More. Experience Better.

E. Carroll Joyner Park

Park Code	ECJ
Sign Number	190
Sign Type	D1

Notes:
INCLUDE CONCRETE PAVER SINGLE POSTED SIGN SURROUND PER DETAIL 1 / C.3.0.

Date:

1	12/10/2015
2	06/24/2016

General Notes

Elevation

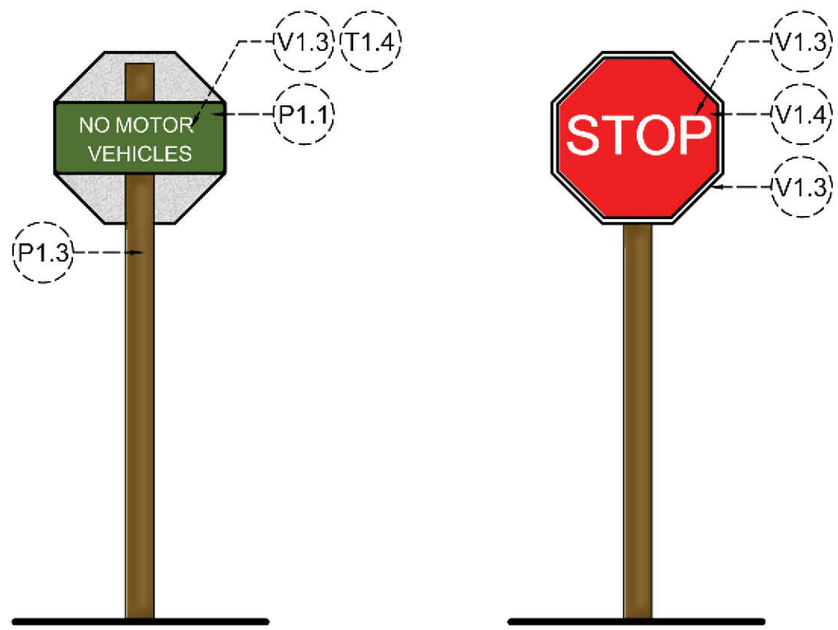

Messaging (M)

M	ORIENTATION	TEXT
M1	N/A	N/A
M2	N/A	N/A
M3	N/A	N/A
M4	N/A	N/A
M5	N/A	N/A
M6	N/A	N/A
M7	N/A	N/A
M8	N/A	N/A

Existing Conditions

Location Map

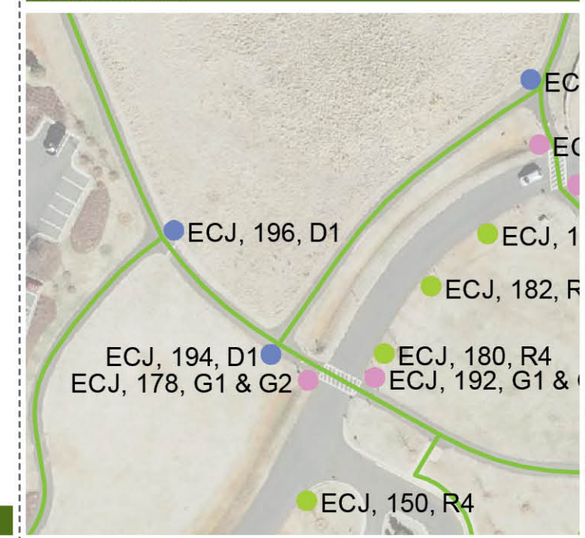

Symbols (S)

Parks, Recreation & Cultural Resources
Town of Wake Forest

Kimley»Horn
Expect More. Experience Better.

E. Carroll Joyner Park

Park Code	ECJ
Sign Number	192
Sign Type	G1 & G2

Notes:
INCLUDE CONCRETE PAVER SINGLE POSTED SIGN SURROUND PER DETAIL 1 / C.3.0.

Date:

1	12/10/2015
2	06/24/2016

General Notes

Elevation

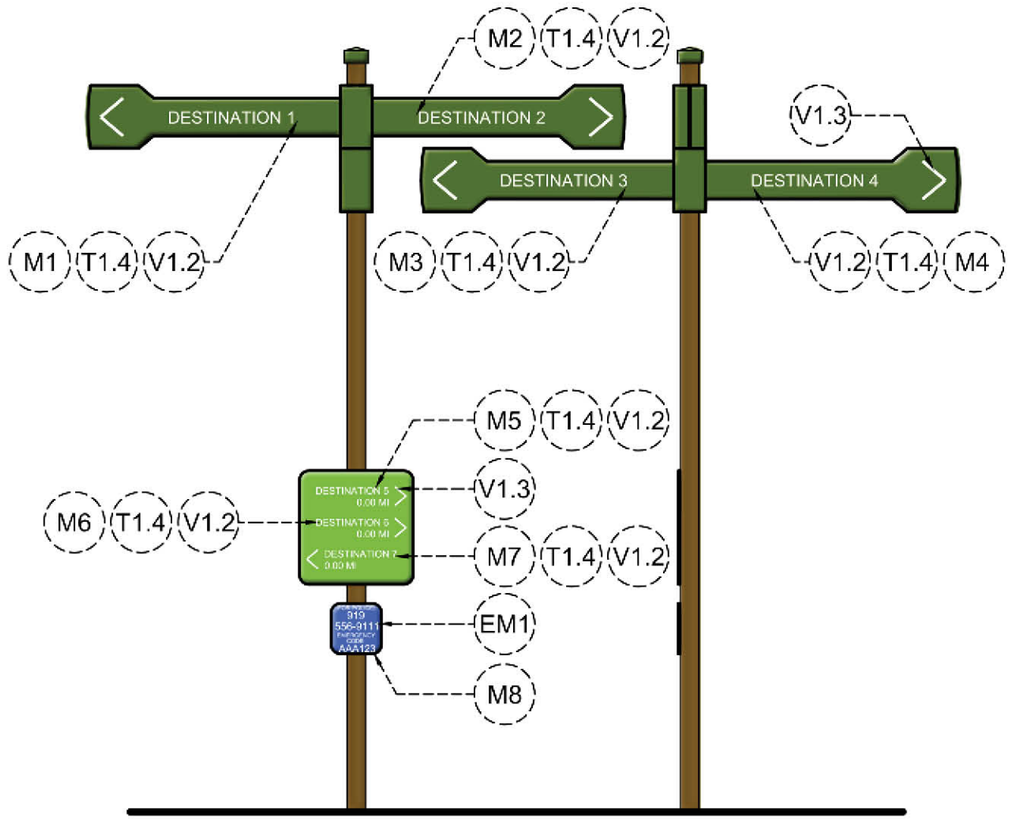

Messaging (M)

M	ORIENTATION	TEXT
M1	NORTHEAST	BLUE, GREEN, & PURPLE
M2	NORTHWEST	BLUE, GREEN, & PURPLE
M3	N/A	N/A
M4	N/A	N/A
M5	N/A	N/A
M6	N/A	N/A
M7	N/A	N/A
M8	N/A	ECJ128

Existing Conditions

Location Map

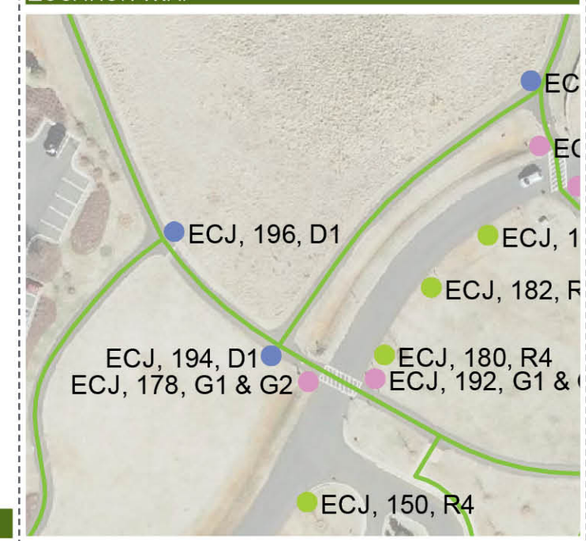

Symbols (S)

S1.1	S1.2		
<	>		

Parks, Recreation & Cultural Resources
TOWN of WAKE FOREST

Kimley»Horn
Expect More. Experience Better.

E. Carroll Joyner Park

Park Code	ECJ
Sign Number	194
Sign Type	D1

Notes:
INCLUDE CONCRETE PAVER SINGLE POSTED SIGN SURROUND PER DETAIL 1 / C.3.0.

Date:

1	12/10/2015
2	06/24/2016

General Notes

Elevation

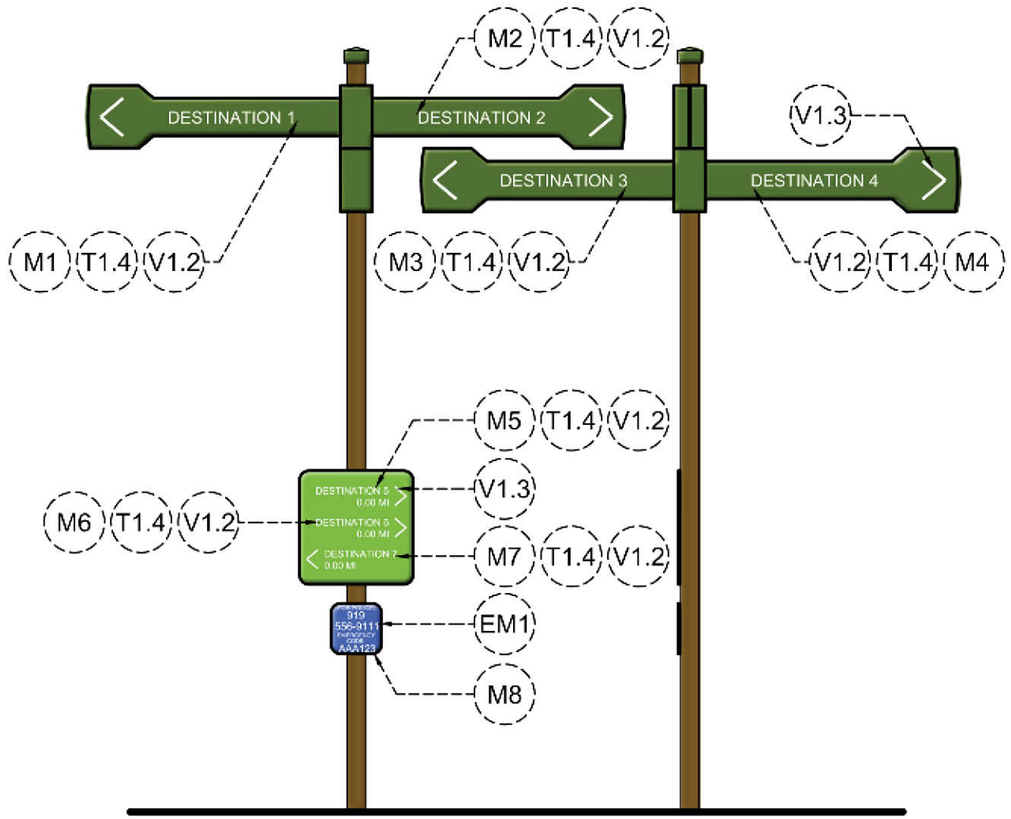

Messaging (M)

M	ORIENTATION	TEXT
M1	NORTHWEST	ORANGE & GREEN
M2	SOUTHEAST	BLUE, GREEN, & PURPLE
M3	SOUTHWEST	GREEN, BLUE, ORANGE, & PURPLE
M4	N/A	N/A
M5	N/A	N/A
M6	N/A	N/A
M7	N/A	N/A
M8	N/A	N/A

Existing Conditions

Location Map

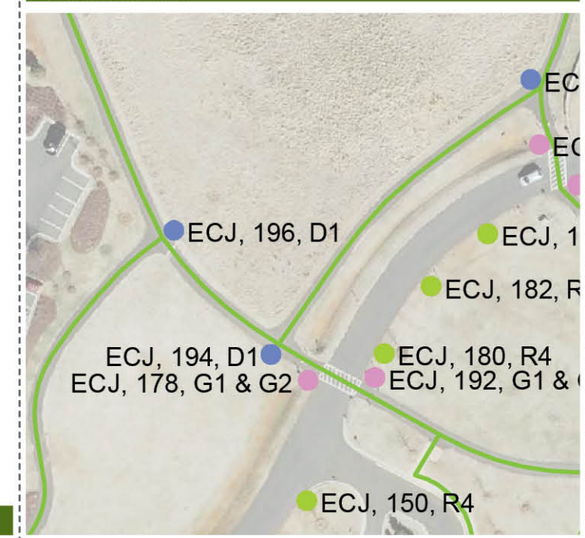

Symbols (S)

S1.1	S1.2		
<	>		

Parks, Recreation & Cultural Resources
Town of Wake Forest

Kimley»Horn
Expect More. Experience Better.

E. Carroll Joyner Park

Park Code	ECJ
Sign Number	196
Sign Type	D1

Notes:

OMIT EM1 PANEL DUE TO PROXIMITY TO SIGN ECJ 194.

INCLUDE CONCRETE PAVER SINGLE POSTED SIGN SURROUND PER DETAIL 1 / C.3.0.

Date:

1	12/10/2015
2	06/24/2016

General Notes

Elevation

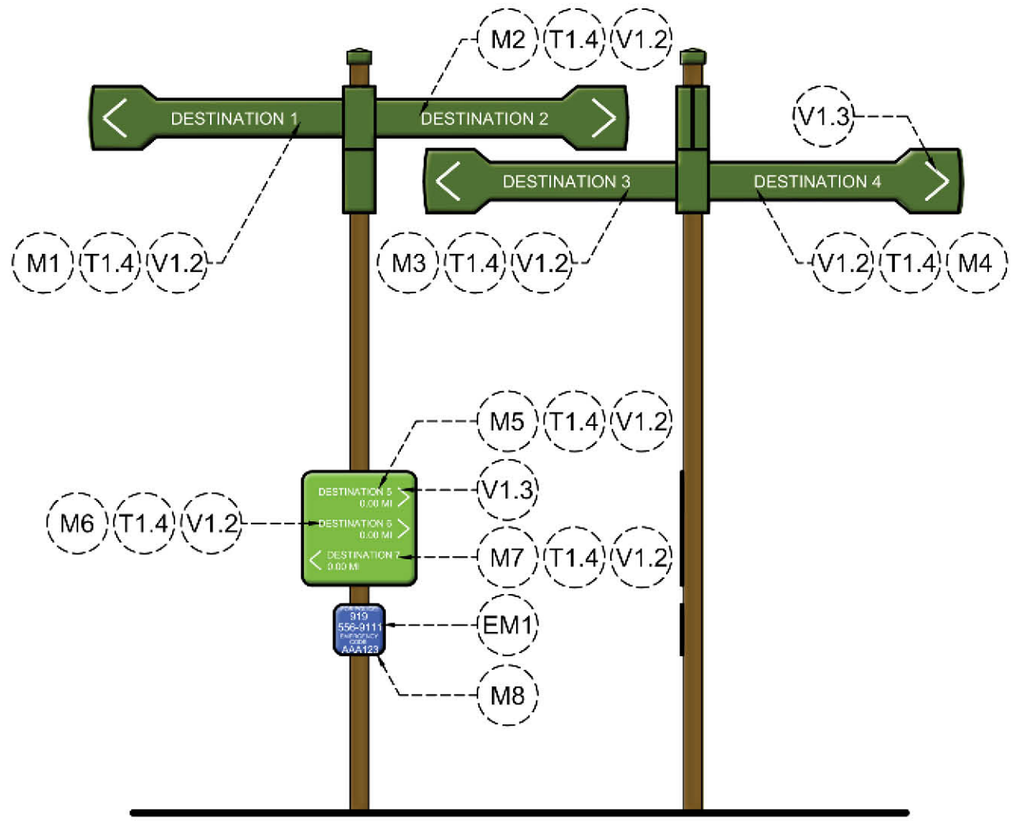

Messaging (M)

M	ORIENTATION	TEXT
M1	NORTH	BLUE & ORANGE
M2	SOUTHEAST	GREEN, ORANGE, & PURPLE
M3	SOUTHWEST	BLUE, GREEN, & PURPLE
M4	N/A	N/A
M5	N/A	N/A
M6	N/A	N/A
M7	N/A	N/A
M8	N/A	N/A

Existing Conditions

Location Map

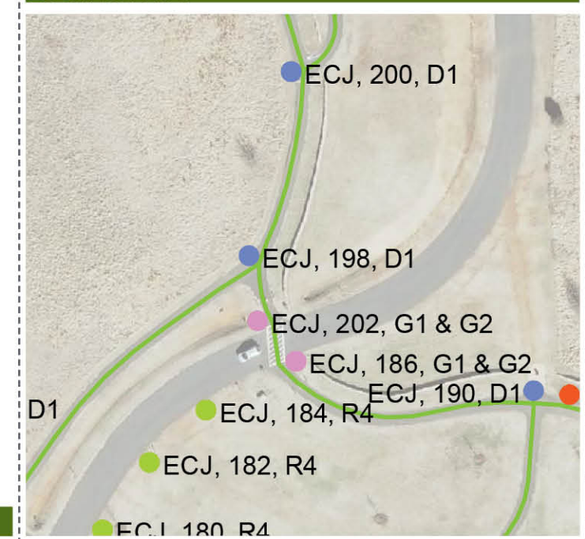

Symbols (S)

S1.1	S1.2		
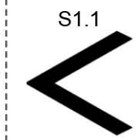	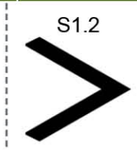		

Parks, Recreation & Cultural Resources
Town of Wake Forest

Kimley»Horn
Expect More. Experience Better.

E. Carroll Joyner Park

Park Code	ECJ
Sign Number	198
Sign Type	D1

Notes:

OMIT EM1 PANEL DUE TO PROXIMITY TO SIGN ECJ 200.

INCLUDE CONCRETE PAVER SINGLE POSTED SIGN SURROUND PER DETAIL 1 / C.3.0.

Date:

1	12/10/2015
2	06/24/2016

General Notes

Elevation

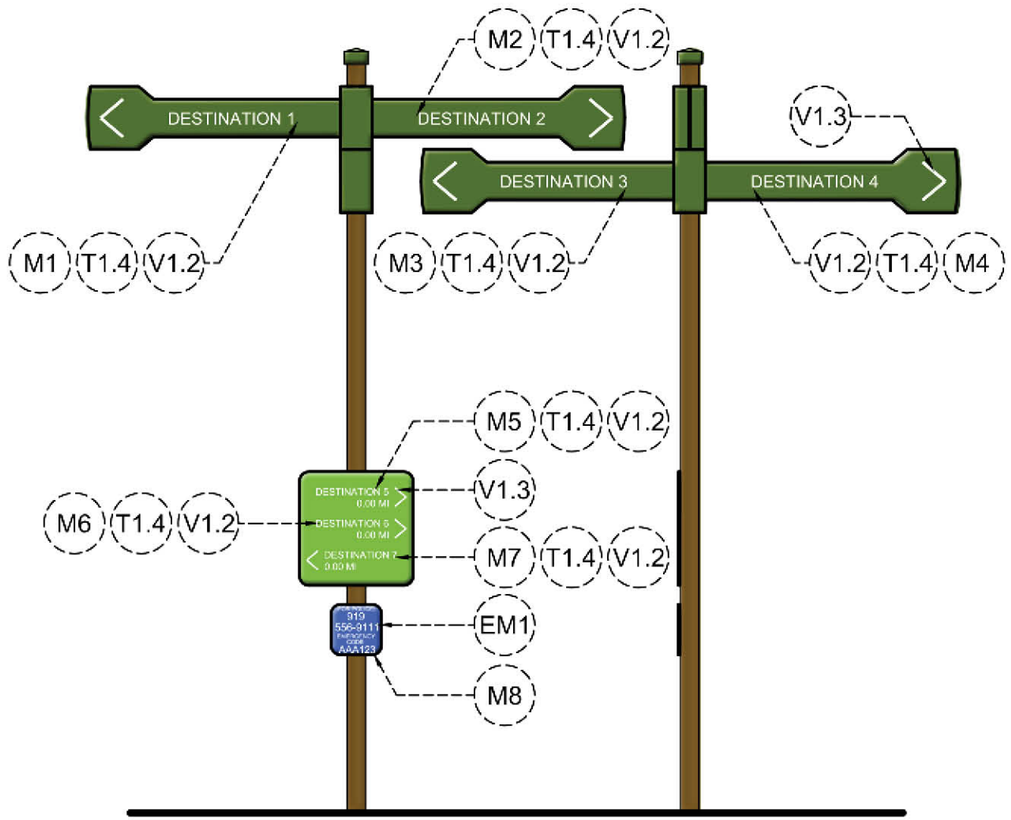

Messaging (M)

M	ORIENTATION	TEXT
M1	NORTHWEST	ORANGE & RED
M2	NORTHEAST	RED & BLUE
M3	SOUTH	ORANGE & BLUE
M4	N/A	N/A
M5	N/A	N/A
M6	N/A	N/A
M7	N/A	N/A
M8	N/A	ECJ130

Existing Conditions

Location Map

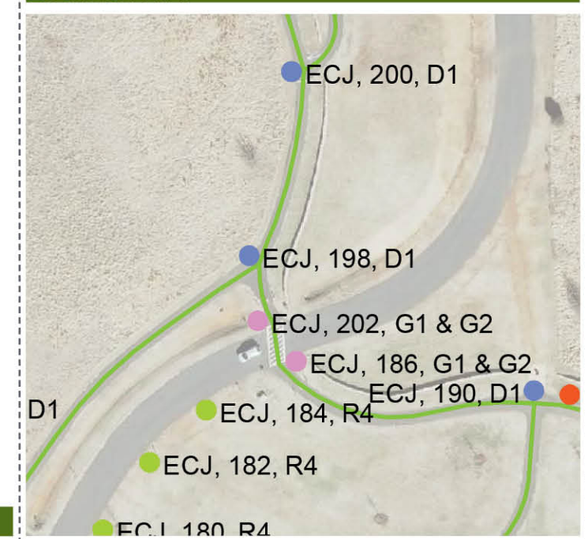

Symbols (S)

S1.1	S1.2		
<	>		

Parks, Recreation & Cultural Resources
TOWN of WAKE FOREST

Kimley»Horn
Expect More. Experience Better.

E. Carroll Joyner Park

Park Code	ECJ
Sign Number	200
Sign Type	D1

Notes:
INCLUDE CONCRETE PAVER SINGLE POSTED SIGN SURROUND PER DETAIL 1 / C.3.0.

Date:

1	12/10/2015
2	06/24/2016

General Notes

Elevation

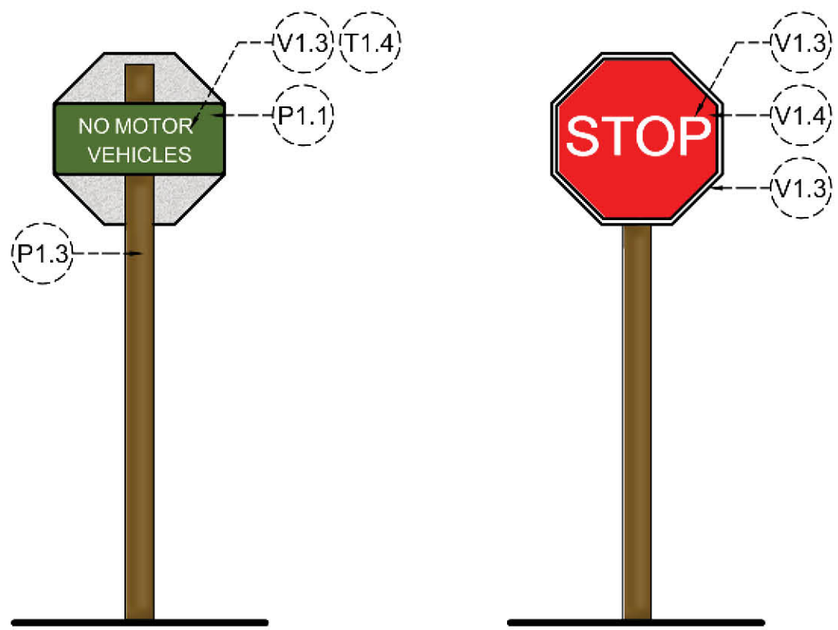

Messaging (M)

M	ORIENTATION	TEXT
M1	N/A	N/A
M2	N/A	N/A
M3	N/A	N/A
M4	N/A	N/A
M5	N/A	N/A
M6	N/A	N/A
M7	N/A	N/A
M8	N/A	N/A

Existing Conditions

Location Map

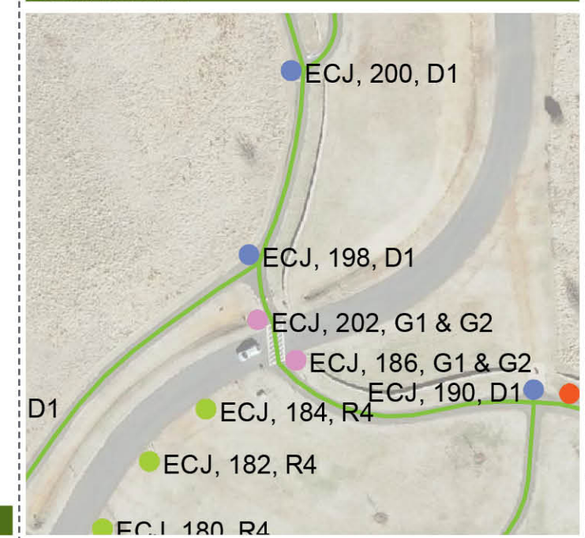

Symbols (S)

Parks, Recreation & Cultural Resources
Town of Wake Forest

Kimley»Horn
Expect More. Experience Better.

E. Carroll Joyner Park

Park Code	ECJ
Sign Number	202
Sign Type	G1 & G2

Notes:
INCLUDE CONCRETE PAVER SINGLE POSTED SIGN SURROUND PER DETAIL 1 / C.3.0.

Date:

1	12/10/2015
2	06/24/2016

General Notes

Elevation

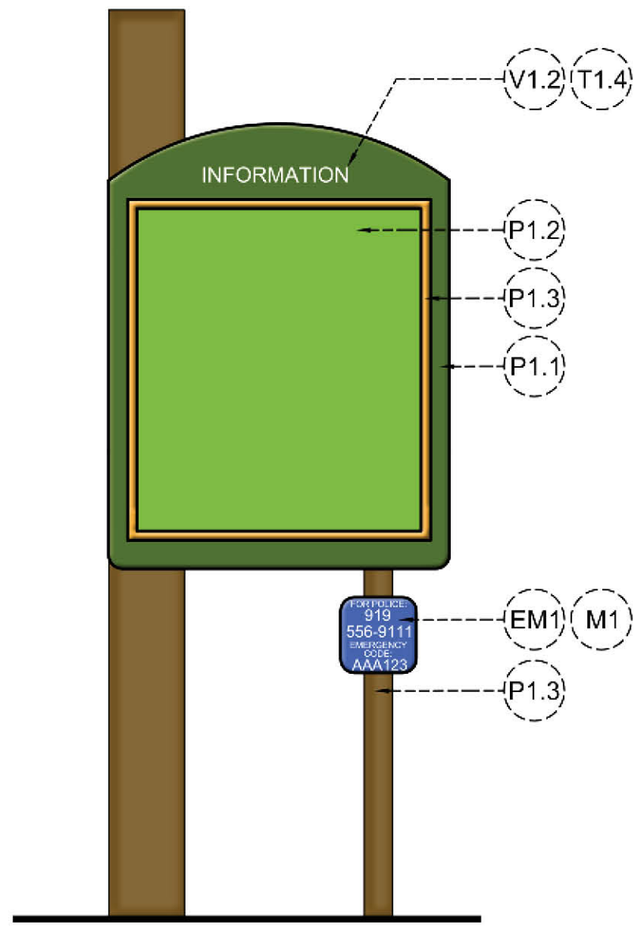

Messaging (M)

M	ORIENTATION	TEXT
M1	N/A	ECJ132
M2	N/A	N/A
M3	N/A	N/A
M4	N/A	N/A
M5	N/A	N/A
M6	N/A	N/A
M7	N/A	N/A
M8	N/A	N/A

Existing Conditions

Location Map



Symbols (S)

Parks, Recreation & Cultural Resources
Town of Wake Forest

Kimley»Horn
Expect More. Experience Better.

E. Carroll Joyner Park

Park Code	ECJ
Sign Number	204
Sign Type	I1

Notes:

TOWN TO PROIDE GRAPHIC PANEL INSERT.

INCLUDE CONCRETE PAVER SINGLE POSTED SIGN SURROUND PER DETAIL 2 / C.3.0.

Date:

1	12/10/2015
2	06/24/2016

General Notes

Elevation

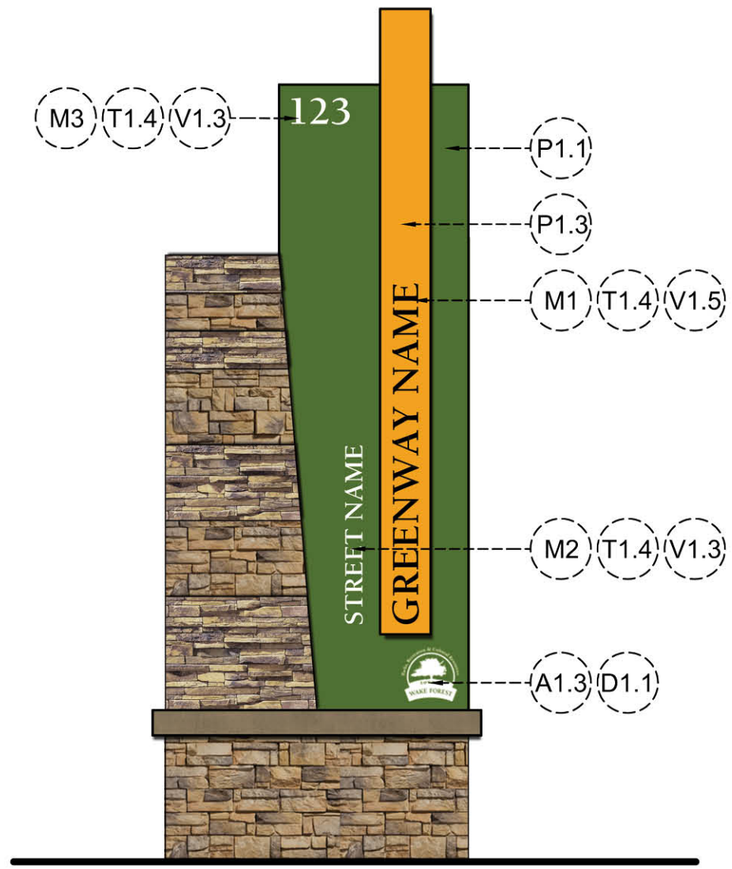

Messaging (M)

M	ORIENTATION	TEXT
M1	N/A	E. CARROLL JOYNER PARK
M2	N/A	WAHLBRINK DRIVE
M3	N/A	N/A
M4	N/A	N/A
M5	N/A	N/A
M6	N/A	N/A
M7	N/A	N/A
M8	N/A	N/A

Existing Conditions

Location Map

Symbols (S)

Parks, Recreation & Cultural Resources
Town of Wake Forest

Kimley»Horn
Expect More. Experience Better.

E. Carroll Joyner Park

Park Code	ECJ
Sign Number	206
Sign Type	E2

Notes:

Date:

1	12/10/2015
2	06/24/2016

General Notes

Elevation

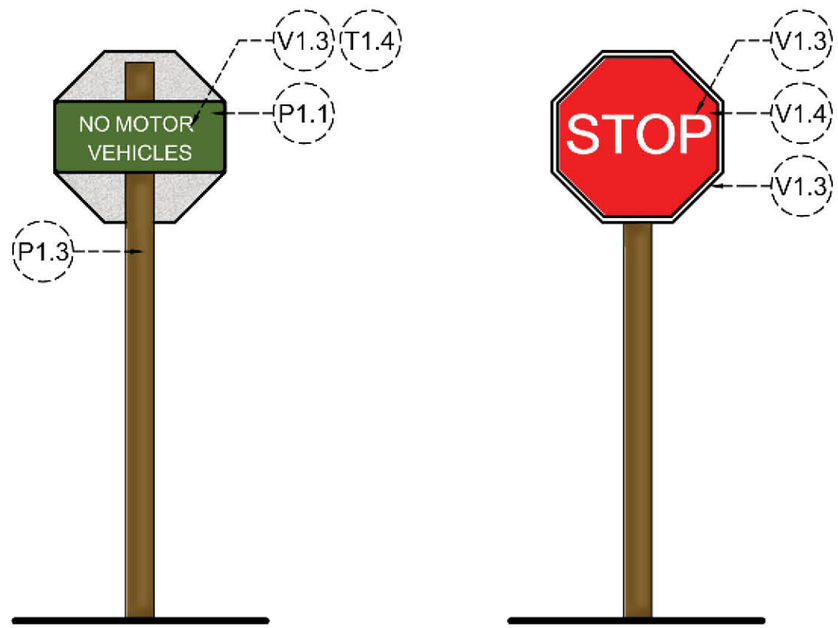

Messaging (M)

M	ORIENTATION	TEXT
M1	N/A	N/A
M2	N/A	N/A
M3	N/A	N/A
M4	N/A	N/A
M5	N/A	N/A
M6	N/A	N/A
M7	N/A	N/A
M8	N/A	N/A

Existing Conditions

Location Map

Symbols (S)

Parks, Recreation & Cultural Resources
Town of Wake Forest

Kimley»Horn
Expect More. Experience Better.

E. Carroll Joyner Park

Park Code	ECJ
Sign Number	208
Sign Type	G1 & G2

Notes:
INCLUDE CONCRETE PAVER SINGLE POSTED SIGN SURROUND PER DETAIL 1 / C.2.0.

Date:

1	12/10/2015
2	06/24/2016

General Notes

1. ALTERNATE EM1 SIGN PLACEMENT WHEN R1 SIGN IS PARALLEL TO GREENWAY. TWO (2) EM1 SIGNS REQUIRED WITH SAME UNIQUE EMERGENCY CODE.

Elevation

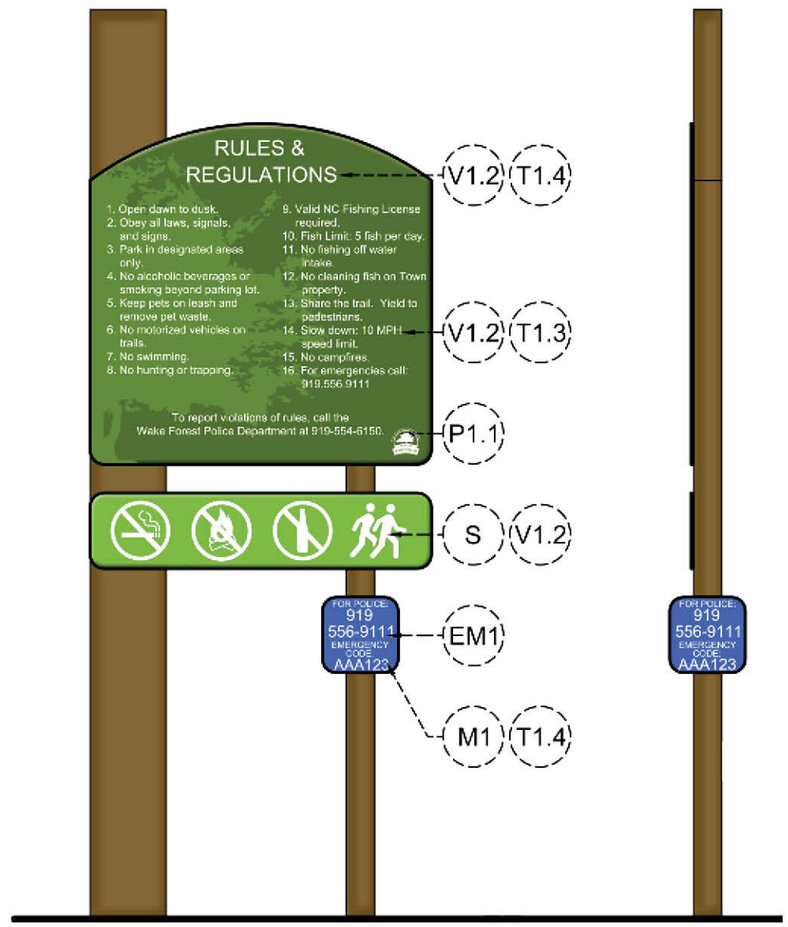

Messaging (M)

M	ORIENTATION	TEXT
M1	N/A	ECJ109
M2	N/A	N/A
M3	N/A	N/A
M4	N/A	N/A
M5	N/A	N/A
M6	N/A	N/A
M7	N/A	N/A
M8	N/A	N/A

Existing Conditions

Location Map

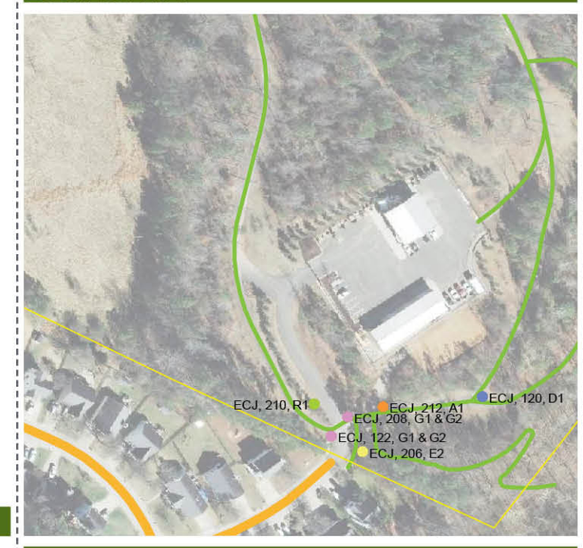

Symbols (S)

S3.5	S3.14	S3.7	S3.3

Parks, Recreation & Cultural Resources
TOWN of WAKE FOREST

Kimley»Horn
Expect More. Experience Better.

E. Carroll Joyner Park

Park Code	ECJ
Sign Number	210
Sign Type	R1

Notes:
INCLUDE CONCRETE PAVER DOUBLE POSTED SIGN SURROUND PER DETAIL 2 / C.2.0.

Date:

1	12/10/2015
2	06/24/2016

General Notes

Elevation

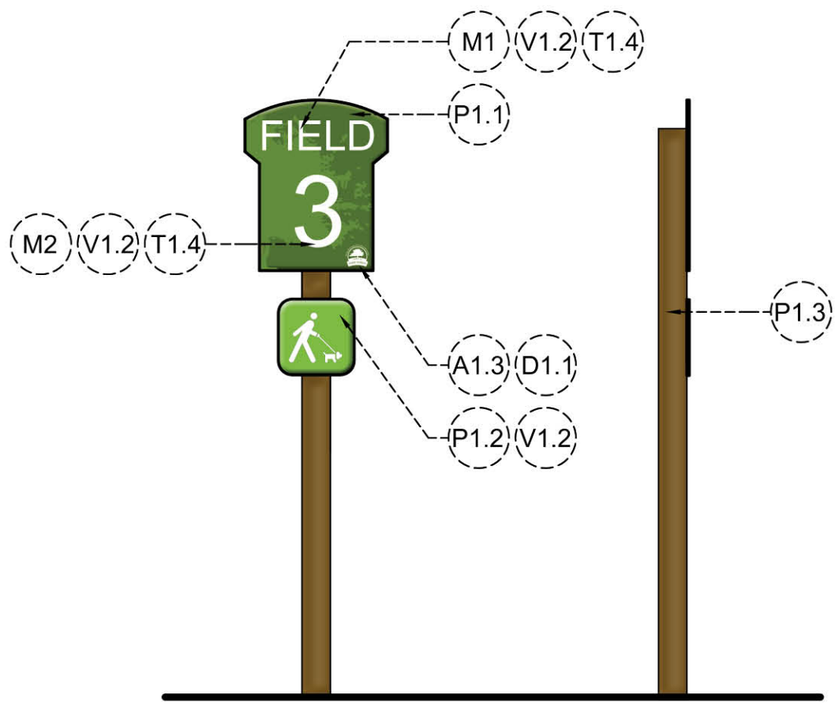

Messaging (M)

M	ORIENTATION	TEXT
M1	N/A	TREE NURSERY
M2	N/A	N/A
M3	N/A	N/A
M4	N/A	N/A
M5	N/A	N/A
M6	N/A	N/A
M7	N/A	N/A
M8	N/A	N/A

Existing Conditions

Location Map

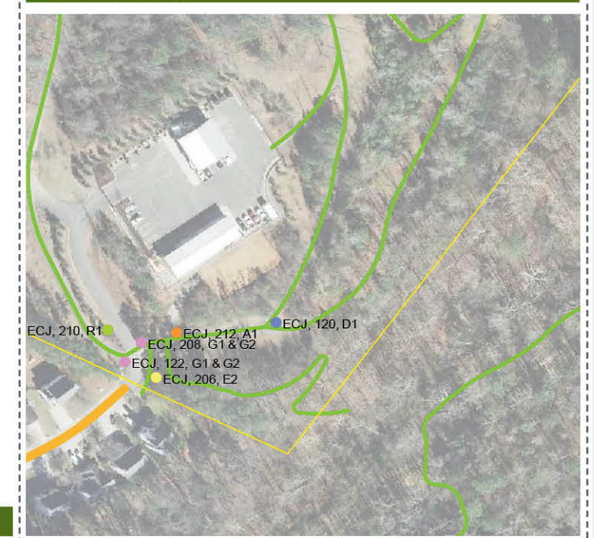

Symbols (S)

S3.5

Parks, Recreation & Cultural Resources
Town of Wake Forest

Kimley»Horn
Expect More. Experience Better.

E. Carroll Joyner Park

Park Code	ECJ
Sign Number	212
Sign Type	A1

Notes:
INCLUDE CONCRETE PAVER SINGLE POSTED SIGN SURROUND PER DETAIL 1 / C.2.0.

Date:

1	12/10/2015
2	06/24/2016

General Notes

Elevation

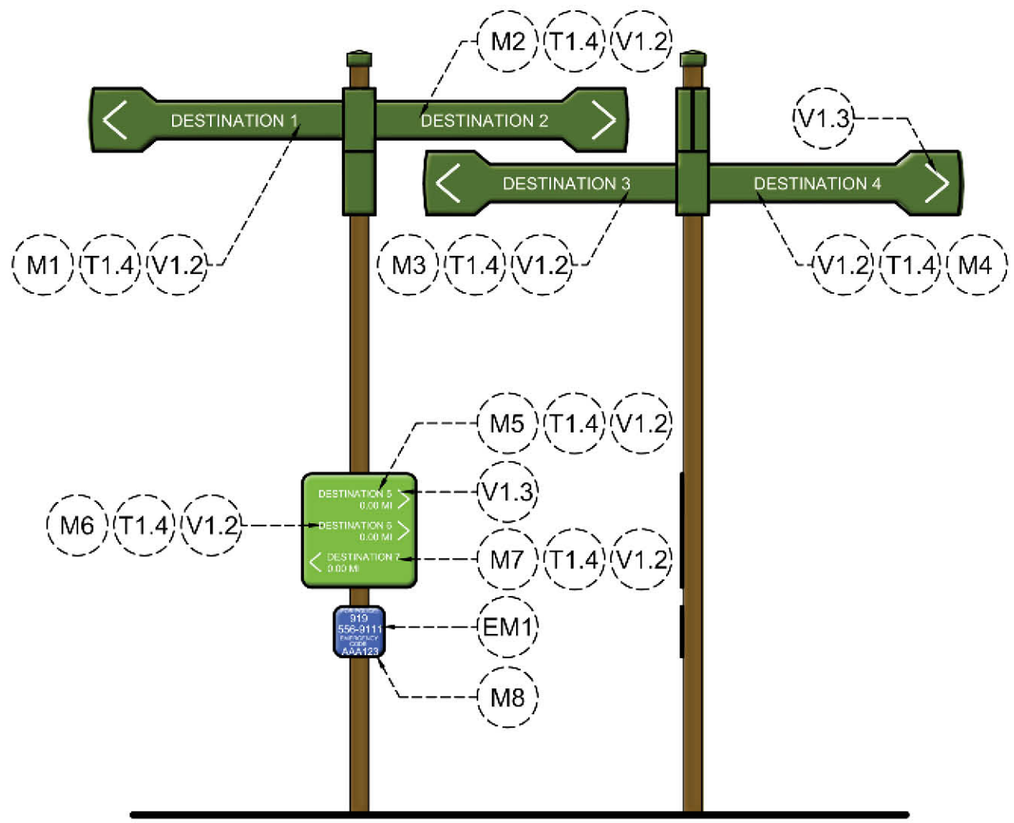

Messaging (M)

M	ORIENTATION	TEXT
M1	NORTH	PURPLE, ORANGE, & GREEN
M2	EAST	PURPLE, ORANGE, & GREEN
M3	SOUTH	THE PECAN GROVE
M4	N/A	N/A
M5	N/A	PARKING & RESTROOMS, S1.2, 0.13 MI.
M6	N/A	POND, S1.3, 0.19 MI.
M7	N/A	N/A
M8	N/A	ECJ134

Existing Conditions

Location Map

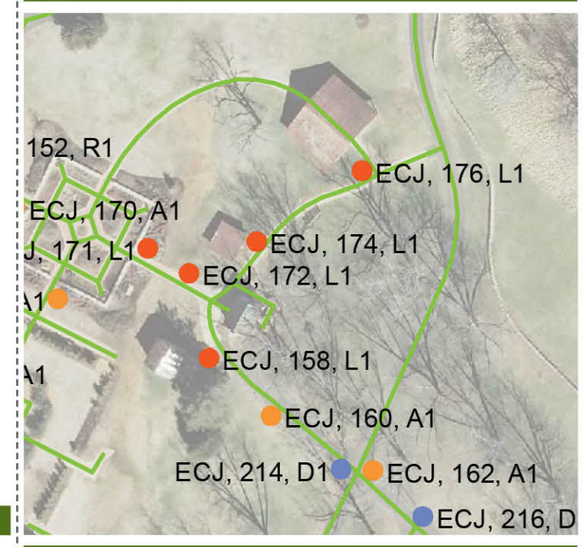

Symbols (S)

S1.1	S1.2	S1.3	
<	>	∧	

Parks, Recreation & Cultural Resources
TOWN of WAKE FOREST

Kimley»Horn
Expect More. Experience Better.

E. Carroll Joyner Park

Park Code	ECJ
Sign Number	214
Sign Type	D1

Notes:
INCLUDE CONCRETE PAVER SINGLE POSTED SIGN SURROUND PER DETAIL 1 / C.3.0.

Date:

1	12/10/2015
2	06/24/2016

General Notes

Elevation

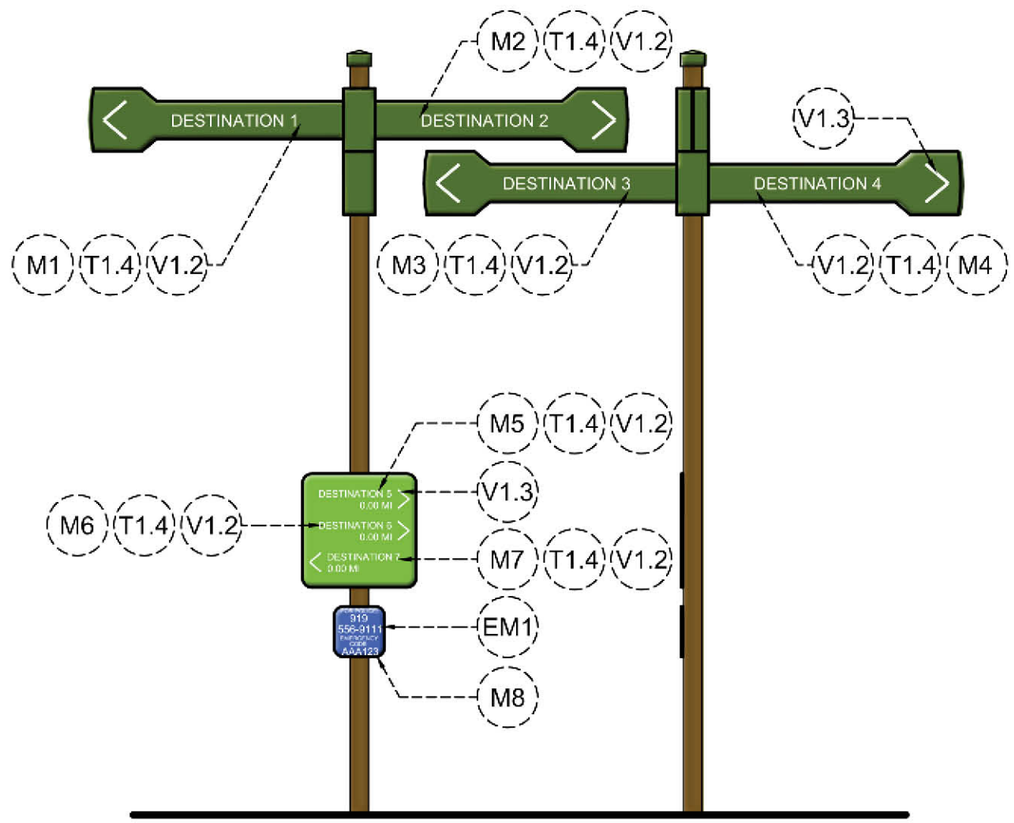

Messaging (M)

M	ORIENTATION	TEXT
M1	WEST	PURPLE, ORANGE, & GREEN
M2	SOUTH	PURPLE, ORANGE, & GREEN
M3	EAST	THE OVERLOOK
M4	N/A	N/A
M5	N/A	N/A
M6	N/A	N/A
M7	N/A	N/A
M8	N/A	N/A

Existing Conditions

Location Map

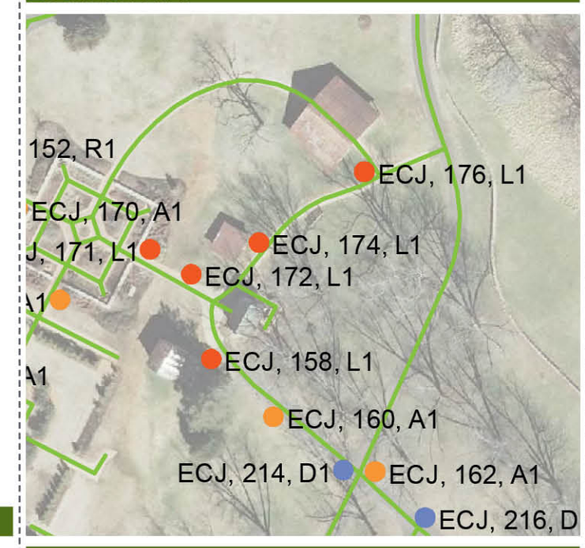

Symbols (S)

S1.1 S1.2

Parks, Recreation & Cultural Resources
Town of Wake Forest

Kimley»Horn
Expect More. Experience Better.

E. Carroll Joyner Park

Park Code	ECJ
Sign Number	216
Sign Type	D1

Notes:

OMIT EM1 PANEL DUE TO PROXIMITY TO SIGN ECJ 214.

INCLUDE CONCRETE PAVER SINGLE POSTED SIGN SURROUND PER DETAIL 1 / C.3.0.

Date:

1	12/10/2015
2	06/24/2016

General Notes

Elevation

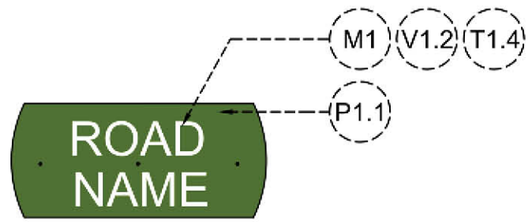

Messaging (M)

M	ORIENTATION	TEXT
M1	N/A	RESTROOMS
M2	N/A	N/A
M3	N/A	N/A
M4	N/A	N/A
M5	N/A	N/A
M6	N/A	N/A
M7	N/A	N/A
M8	N/A	N/A

Existing Conditions

Location Map



Symbols (S)

Parks, Recreation & Cultural Resources
Town of Wake Forest

Kimley»Horn
Expect More. Experience Better.

E. Carroll Joyner Park

Park Code	ECJ
Sign Number	218
Sign Type	B1

Notes:

Date:

1	12/10/2015
2	06/24/2016

General Notes

Elevation

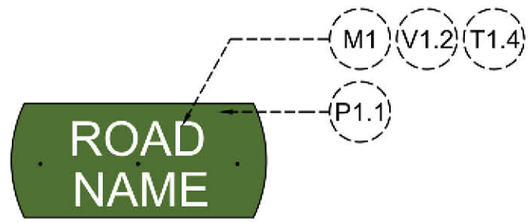

Existing Conditions

Location Map



Messaging (M)

M	ORIENTATION	TEXT
M1	N/A	RESTROOMS
M2	N/A	N/A
M3	N/A	N/A
M4	N/A	N/A
M5	N/A	N/A
M6	N/A	N/A
M7	N/A	N/A
M8	N/A	N/A

Symbols (S)

Parks, Recreation & Cultural Resources
Town of Wake Forest

Kimley»Horn
Expect More. Experience Better.

E. Carroll Joyner Park

Park Code	ECJ
Sign Number	220
Sign Type	B1

Notes:

Date:

1	12/10/2015
2	06/24/2016

J.B. Flaherty Park

J.B. Flaherty Park (JBF) - Sheet 1

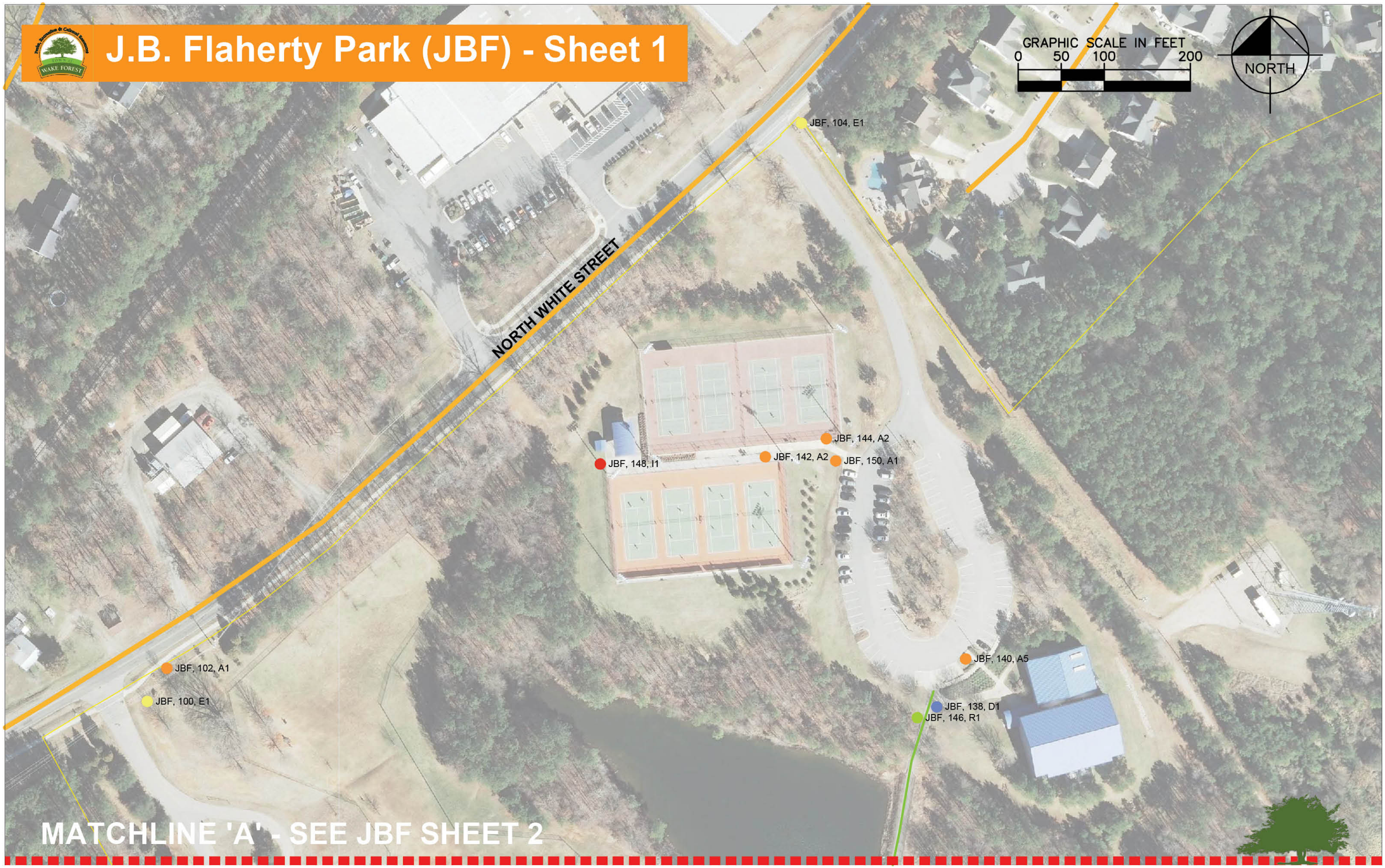

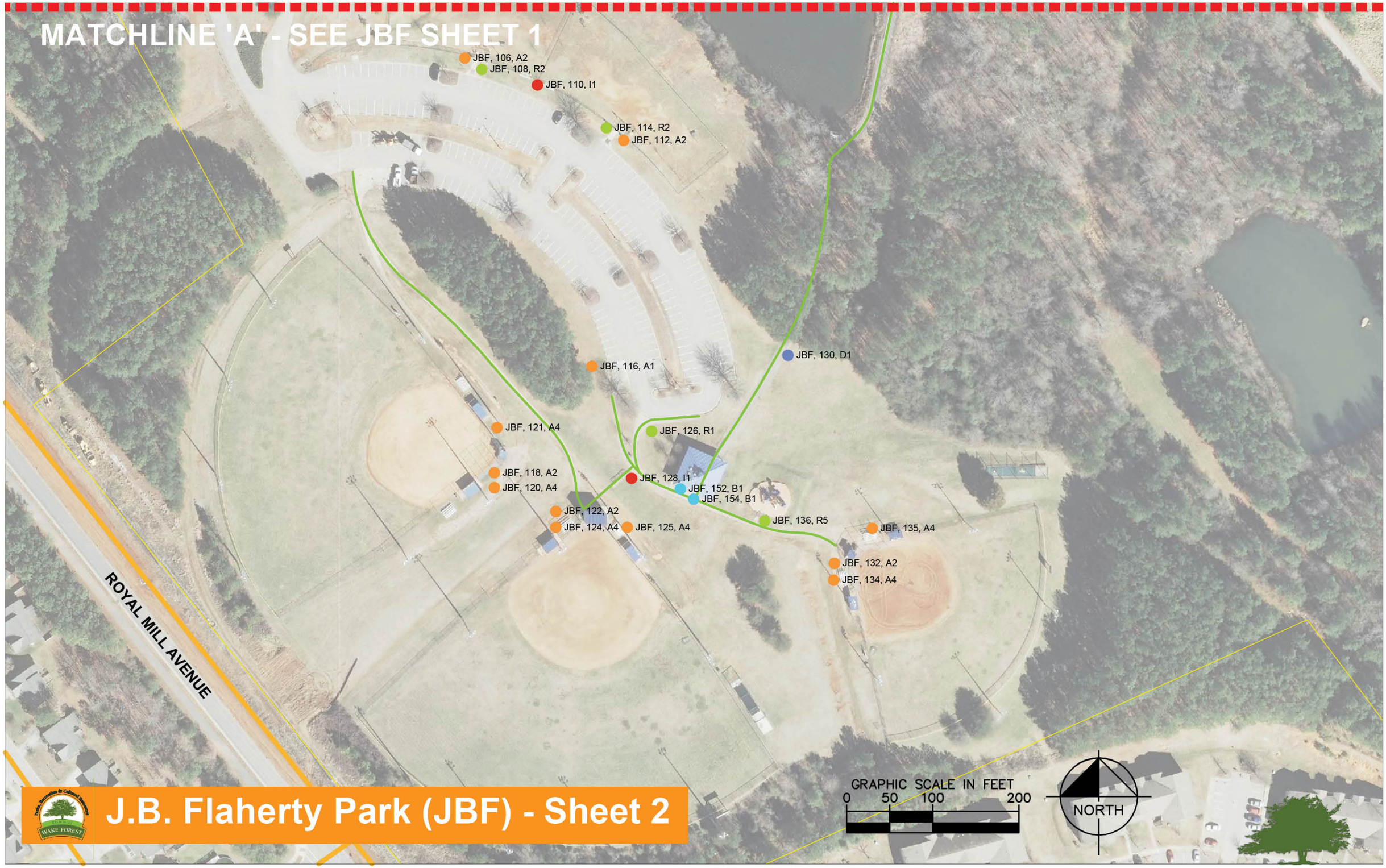

J.B. Flaherty Park (JBF) - Sheet 2

General Notes

Elevation

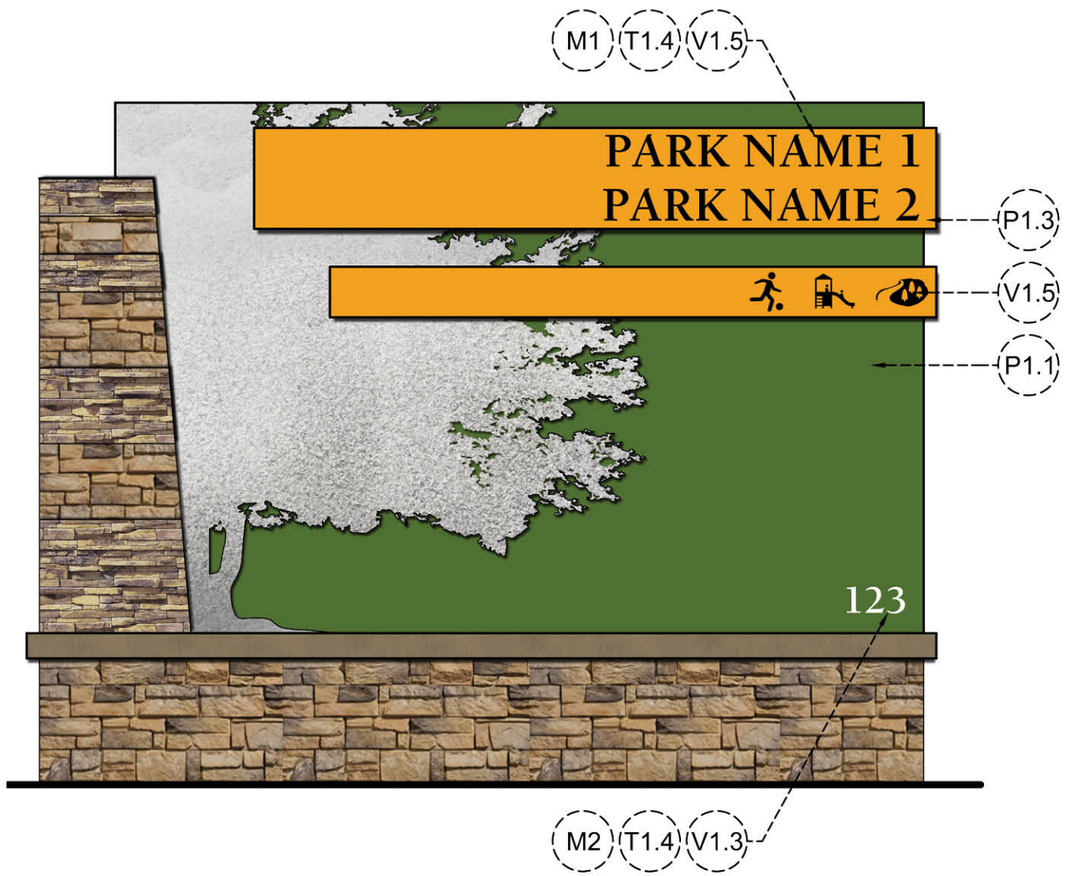

Existing Conditions

Location Map

Messaging (M)

M	ORIENTATION	TEXT
M1	N/A	J.B. FLAHERTY PARK
M2	N/A	1226
M3	N/A	N/A
M4	N/A	N/A
M5	N/A	N/A
M6	N/A	N/A
M7	N/A	N/A
M8	N/A	N/A

Symbols (S)

S2.1

S2.13

S2.8

Kimley»Horn
Expect More. Experience Better.

J.B. Flaherty Park

Park Code	JBF
Sign Number	100
Sign Type	E1

Notes:

Date:

1	12/10/2015
2	06/24/2016

General Notes

Elevation

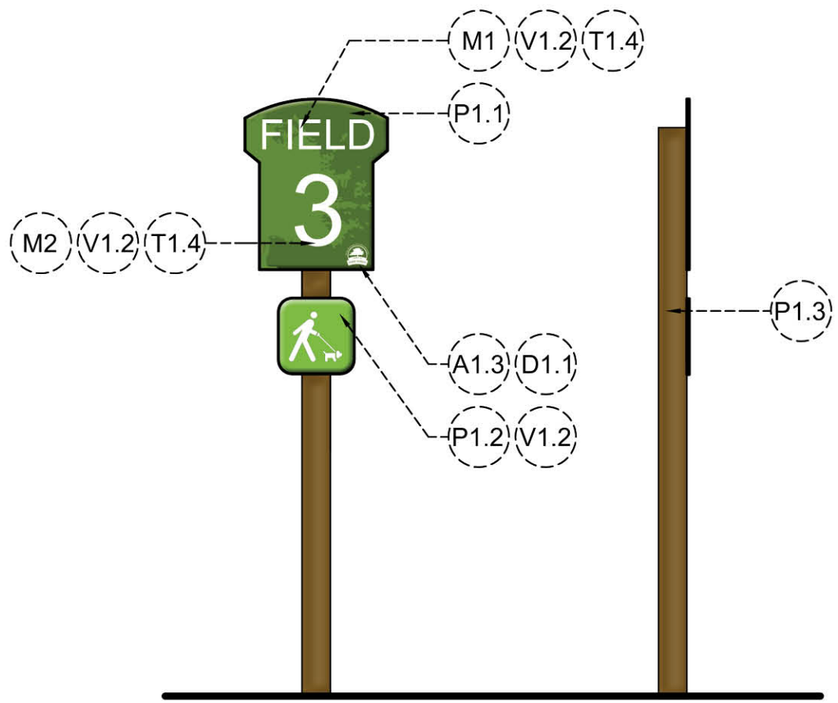

Messaging (M)

M	ORIENTATION	TEXT
M1	N/A	COMMUNITY CENTER & TENNIS COURTS AHEAD
M2	N/A	N/A
M3	N/A	N/A
M4	N/A	N/A
M5	N/A	N/A
M6	N/A	N/A
M7	N/A	N/A
M8	N/A	N/A

Existing Conditions

Location Map

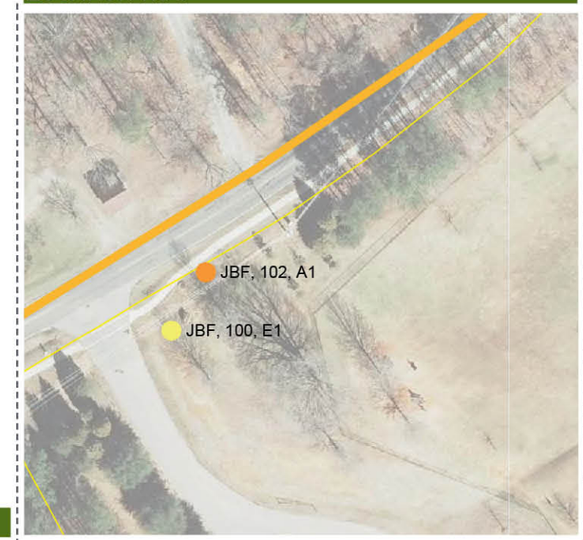

Symbols (S)

Parks, Recreation & Cultural Resources
Town of Wake Forest

Kimley»Horn
Expect More. Experience Better.

J.B. Flaherty Park

Park Code	JBF
Sign Number	102
Sign Type	A1

Notes:
OMIT LOWER PANEL.

INCLUDE CONCRETE PAVER SINGLE POSTED SIGN SURROUND PER DETAIL 1 / C.3.0.

Date:

1	12/10/2015
2	06/24/2016

General Notes

Elevation

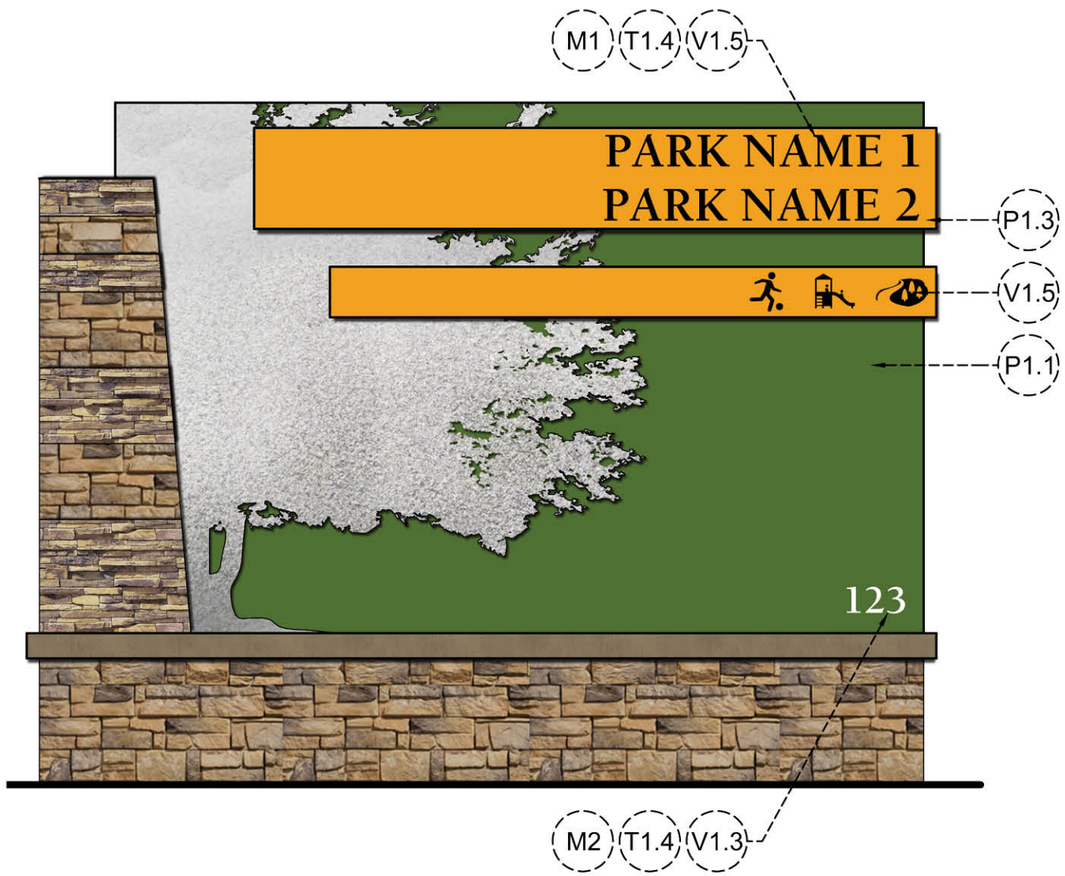

Existing Conditions

Location Map

Messaging (M)

M	ORIENTATION	TEXT
M1	N/A	J.B. FLAHERTY PARK COMMUNITY CENTER
M2	N/A	1226
M3	N/A	N/A
M4	N/A	N/A
M5	N/A	N/A
M6	N/A	N/A
M7	N/A	N/A
M8	N/A	N/A

Symbols (S)

S2.2

S2.5

Parks, Recreation & Cultural Resources
Town of Wake Forest

Kimley»Horn
Expect More. Experience Better.

J.B. Flaherty Park

Park Code	JBF
Sign Number	104
Sign Type	E1

Notes:

Date:

1	12/10/2015
2	06/24/2016

General Notes

Elevation

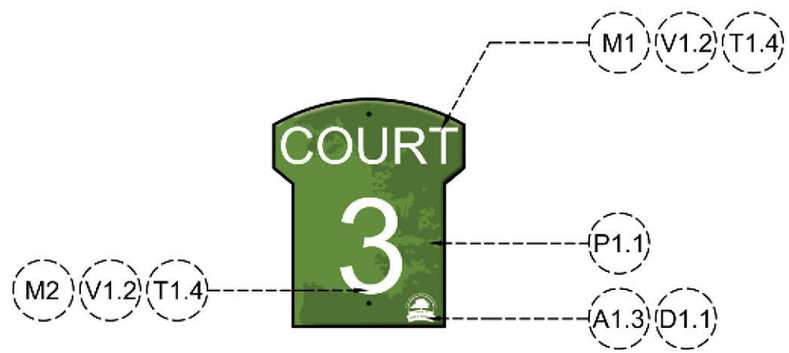

Messaging (M)

M	ORIENTATION	TEXT
M1	N/A	LARGE DOG PARK
M2	N/A	N/A
M3	N/A	N/A
M4	N/A	N/A
M5	N/A	N/A
M6	N/A	N/A
M7	N/A	N/A
M8	N/A	N/A

Existing Conditions

Location Map



Symbols (S)

Parks, Recreation & Cultural Resources
Town of Wake Forest

Kimley»Horn
Expect More. Experience Better.

J.B. Flaherty Park

Park Code	JBF
Sign Number	106
Sign Type	A2

Notes:

Date:

1	12/10/2015
2	06/24/2016

General Notes

Elevation

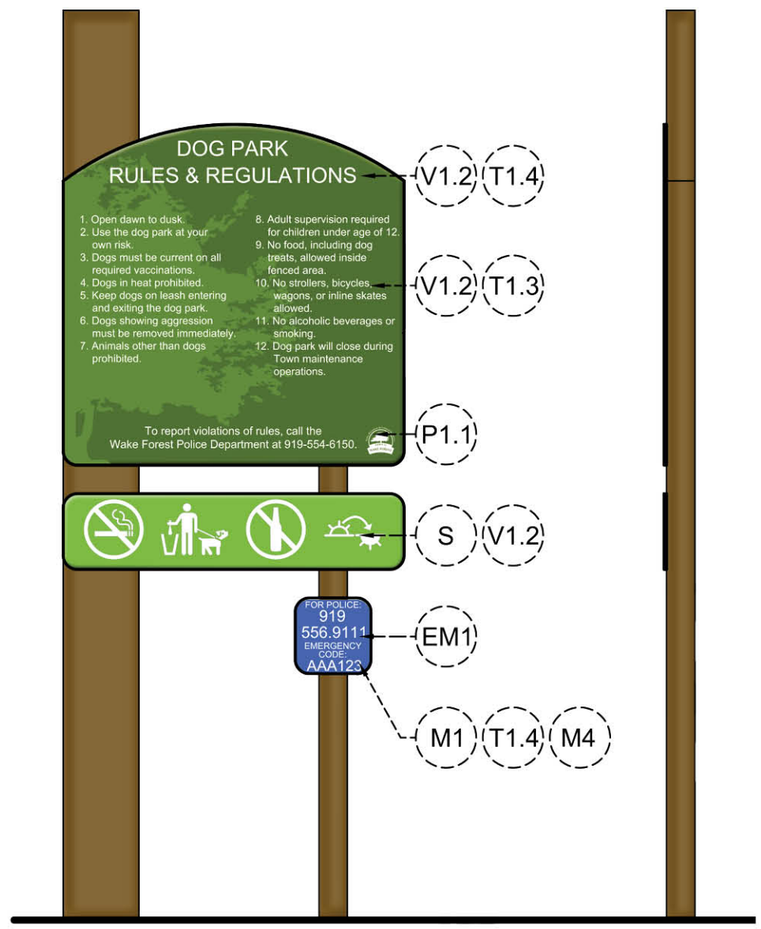

Messaging (M)

M	ORIENTATION	TEXT
M1	N/A	JBF100
M2	N/A	N/A
M3	N/A	N/A
M4	N/A	N/A
M5	N/A	N/A
M6	N/A	N/A
M7	N/A	N/A
M8	N/A	N/A

Existing Conditions

Location Map



Symbols (S)

S3.1	S3.5	S3.7	S3.10

Parks, Recreation & Cultural Resources
TOWN of WAKE FOREST

Kimley»Horn
Expect More. Experience Better.

J.B. Flaherty Park

Park Code	JBF
Sign Number	108
Sign Type	R2

Notes:

SIGN IS DOUBLE-SIDED WITH DOG PARK RULES.

INCLUDE CONCRETE PAVER SINGLE POSTED SIGN SURROUND PER DETAIL 2 / C.3.0.

Date:

1	12/10/2015
2	06/24/2016

General Notes

Elevation

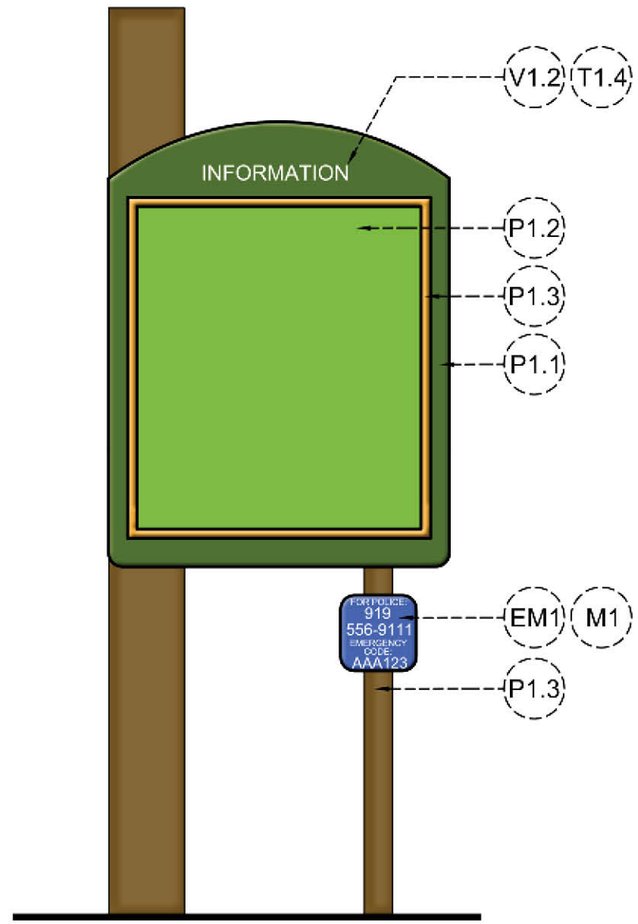

Messaging (M)

M	ORIENTATION	TEXT
M1	N/A	N/A
M2	N/A	N/A
M3	N/A	N/A
M4	N/A	N/A
M5	N/A	N/A
M6	N/A	N/A
M7	N/A	N/A
M8	N/A	N/A

Existing Conditions

Location Map



Symbols (S)

Parks, Recreation & Cultural Resources
Town of Wake Forest

Kimley»Horn
Expect More. Experience Better.

J.B. Flaherty Park

Park Code	JBF
Sign Number	110
Sign Type	I1

Notes:

TOWN TO PROIDE GRAPHIC PANEL INSERT.

OMIT EM1 PANEL DUE TO PROXIMITY TO SIGN JBF 108.

INCLUDE CONCRETE PAVER SINGLE POSTED SIGN SURROUND PER DETAIL 2 / C.3.0.

Date:

1	12/10/2015
2	06/24/2016

General Notes

Elevation

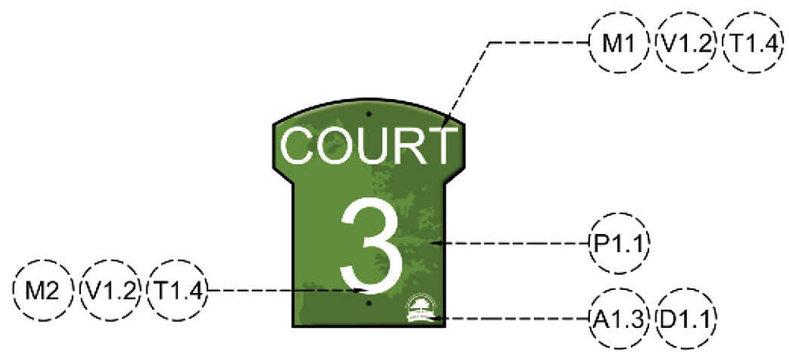

Messaging (M)

M	ORIENTATION	TEXT
M1	N/A	SMALL DOG PARK
M2	N/A	30 LBS MAXIMUM
M3	N/A	N/A
M4	N/A	N/A
M5	N/A	N/A
M6	N/A	N/A
M7	N/A	N/A
M8	N/A	N/A

Existing Conditions

Location Map



Symbols (S)

Parks, Recreation & Cultural Resources
Town of Wake Forest

Kimley»Horn
Expect More. Experience Better.

J.B. Flaherty Park

Park Code	JBF
Sign Number	112
Sign Type	A2

Notes:

Date:

1	12/10/2015
2	06/24/2016

General Notes

Elevation

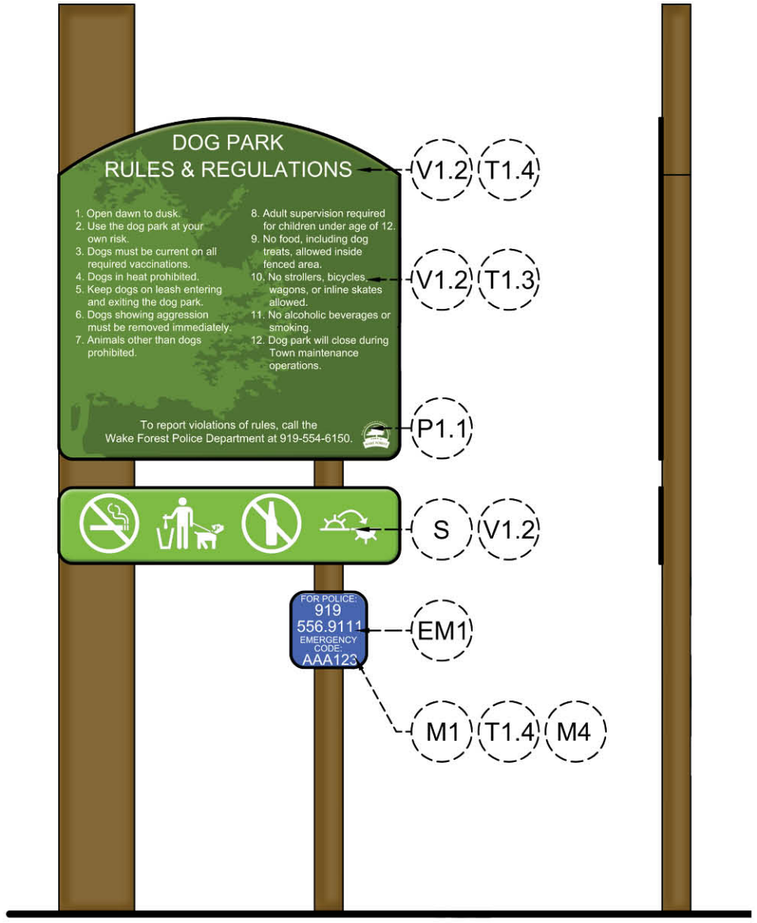

Messaging (M)

M	ORIENTATION	TEXT
M1	N/A	JBF102
M2	N/A	N/A
M3	N/A	N/A
M4	N/A	N/A
M5	N/A	N/A
M6	N/A	N/A
M7	N/A	N/A
M8	N/A	N/A

Existing Conditions

Location Map

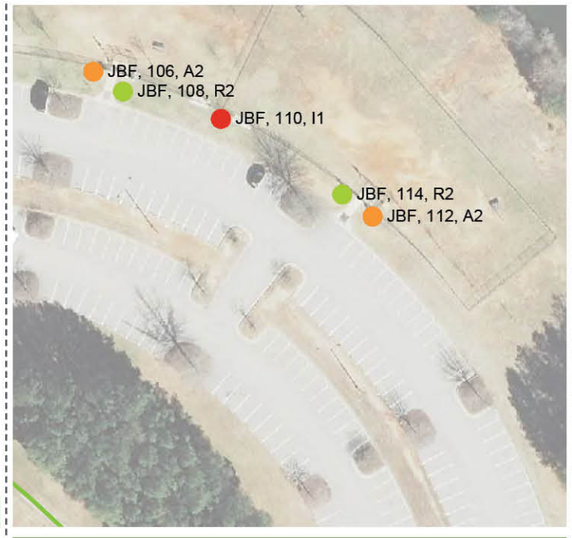

Symbols (S)

S3.1	S3.5	S3.7	S3.10

Parks, Recreation & Cultural Resources
TOWN of WAKE FOREST

Kimley»Horn
Expect More. Experience Better.

J.B. Flaherty Park

Park Code	JBF
Sign Number	114
Sign Type	R2

Notes:
INCLUDE CONCRETE PAVER SINGLE POSTED SIGN SURROUND PER DETAIL 2 / C.3.0.

Date:	
1	12/10/2015
2	06/24/2016

General Notes

Elevation

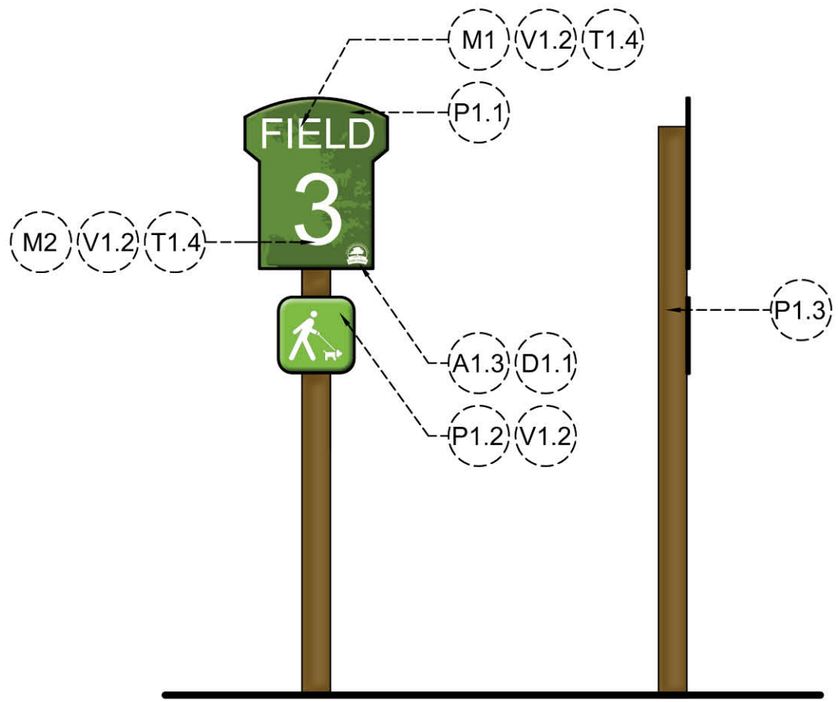

Messaging (M)

M	ORIENTATION	TEXT
M1	N/A	OPEN SPACE
M2	N/A	AVAILABLE FOR RENTAL
M3	N/A	N/A
M4	N/A	N/A
M5	N/A	N/A
M6	N/A	N/A
M7	N/A	N/A
M8	N/A	N/A

Existing Conditions

Location Map

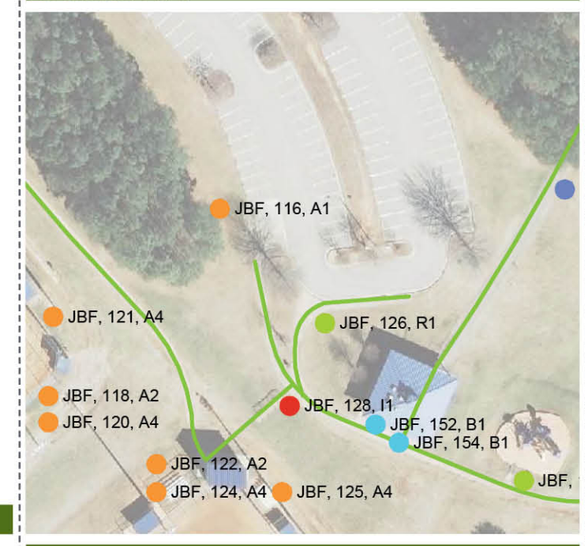

Symbols (S)

S3.13

Parks, Recreation & Cultural Resources
Town of Wake Forest

Kimley»Horn
Expect More. Experience Better.

J.B. Flaherty Park

Park Code	JBF
Sign Number	116
Sign Type	A1

Notes:
INCLUDE CONCRETE PAVER SINGLE POSTED SIGN SURROUND PER DETAIL 1 / C.3.0.

Date:

1	12/10/2015
2	06/24/2016

General Notes

Elevation

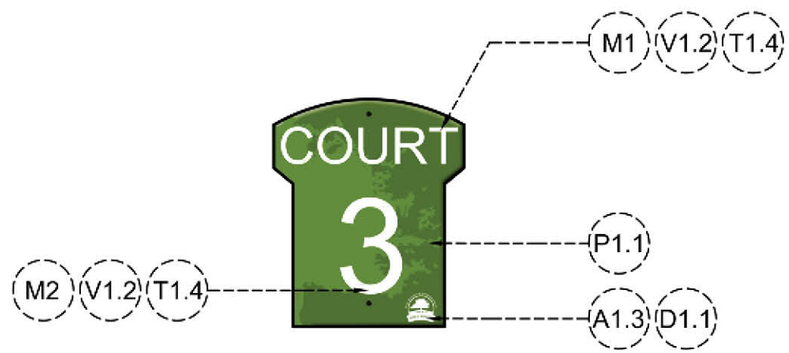

Messaging (M)

M	ORIENTATION	TEXT
M1	N/A	FIELD
M2	N/A	1
M3	N/A	N/A
M4	N/A	N/A
M5	N/A	N/A
M6	N/A	N/A
M7	N/A	N/A
M8	N/A	N/A

Existing Conditions

Location Map

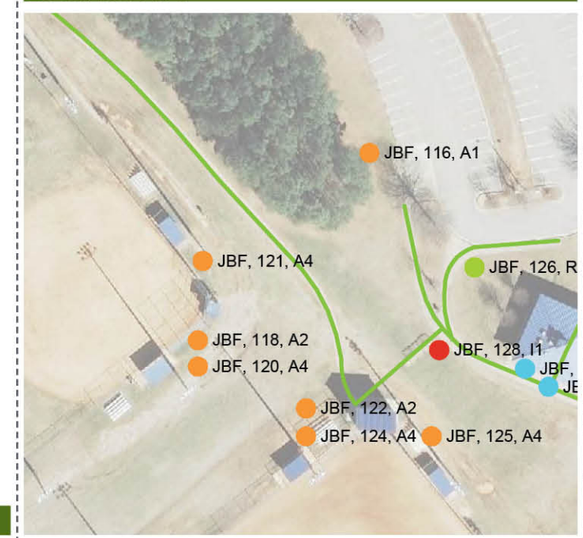

Symbols (S)

Parks, Recreation & Cultural Resources
Town of Wake Forest

Kimley»Horn
Expect More. Experience Better.

J.B. Flaherty Park

Park Code	JBF
Sign Number	118
Sign Type	A2

Notes:
SIGN SHALL BE MOUNTED TO BACKSTOP FENCING IN UPPER 1/3 OF FENCING (OUT OF REACH). SIMILAR SIGNS SHALL BE INSTALED IN A CONSISTENT MANNER.

Date:

1	12/10/2015
2	06/24/2016

General Notes

Elevation

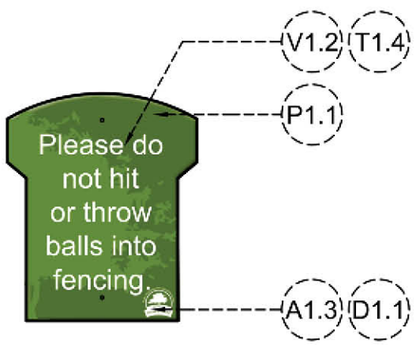

Messaging (M)

M	ORIENTATION	TEXT
M1	N/A	N/A
M2	N/A	N/A
M3	N/A	N/A
M4	N/A	N/A
M5	N/A	N/A
M6	N/A	N/A
M7	N/A	N/A
M8	N/A	N/A

Existing Conditions

Location Map

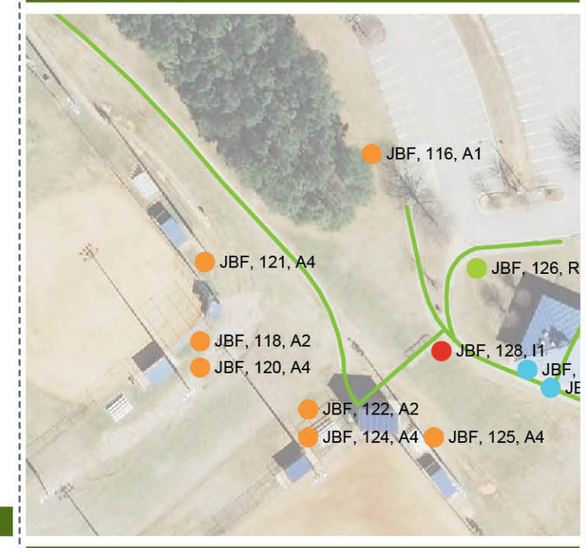

Symbols (S)

Parks, Recreation & Cultural Resources
Town of Wake Forest

Kimley»Horn
Expect More. Experience Better.

J.B. Flaherty Park

Park Code	JBF
Sign Number	120
Sign Type	A4

Notes:

Date:

1	12/10/2015
2	06/24/2016

General Notes

Elevation

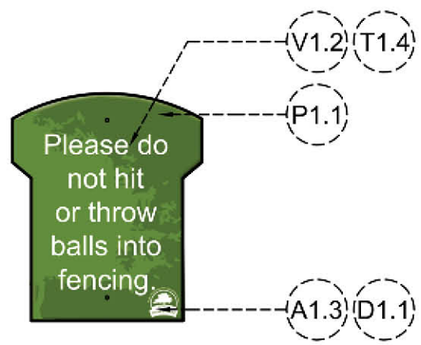

Messaging (M)

M	ORIENTATION	TEXT
M1	N/A	N/A
M2	N/A	N/A
M3	N/A	N/A
M4	N/A	N/A
M5	N/A	N/A
M6	N/A	N/A
M7	N/A	N/A
M8	N/A	N/A

Existing Conditions

Location Map

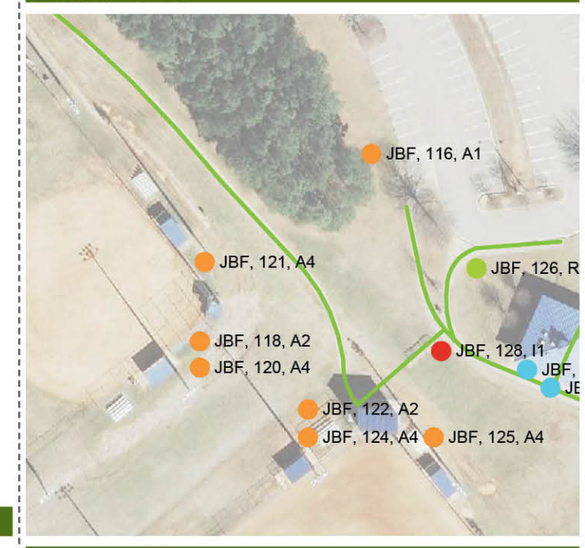

Symbols (S)

Parks, Recreation & Cultural Resources
Town of Wake Forest

Kimley»Horn
Expect More. Experience Better.

J.B. Flaherty Park

Park Code	JBF
Sign Number	121
Sign Type	A4

Notes:

Date:

1	12/10/2015
2	06/24/2016

General Notes

Elevation

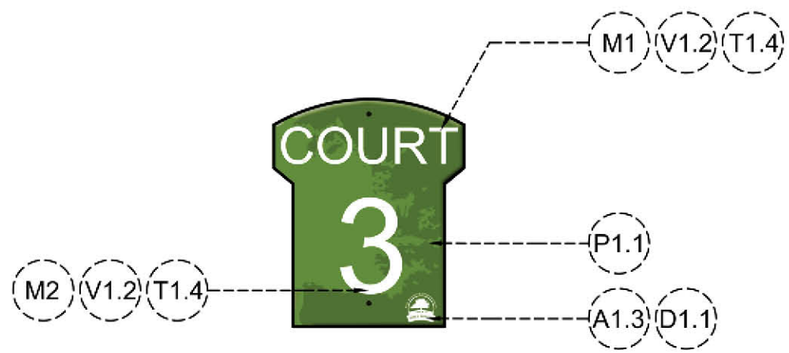

Messaging (M)

M	ORIENTATION	TEXT
M1	N/A	FIELD
M2	N/A	2
M3	N/A	N/A
M4	N/A	N/A
M5	N/A	N/A
M6	N/A	N/A
M7	N/A	N/A
M8	N/A	N/A

Existing Conditions

Location Map

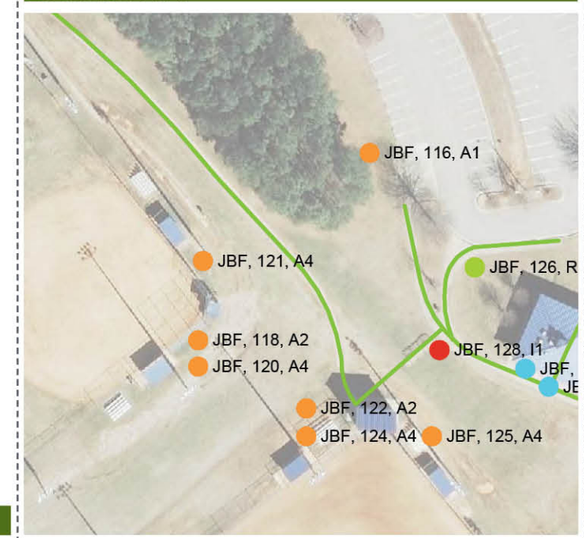

Symbols (S)

Parks, Recreation & Cultural Resources
Town of Wake Forest

Kimley»Horn
Expect More. Experience Better.

J.B. Flaherty Park

Park Code	JBF
Sign Number	122
Sign Type	A2

Notes:

SIGN SHALL BE MOUNTED TO BACKSTOP FENCING IN UPPER 1/3 OF FENCING (OUT OF REACH). SIMILAR SIGNS SHALL BE INSTALED IN A CONSISTENT MANNER.

Date:

1	12/10/2015
2	06/24/2016

General Notes

Elevation

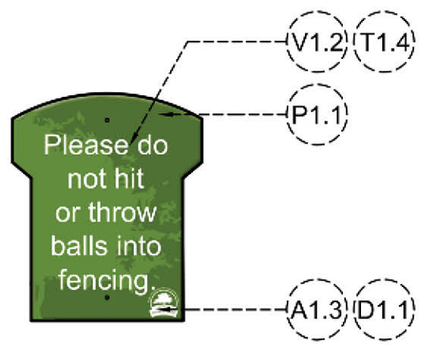

Messaging (M)

M	ORIENTATION	TEXT
M1	N/A	N/A
M2	N/A	N/A
M3	N/A	N/A
M4	N/A	N/A
M5	N/A	N/A
M6	N/A	N/A
M7	N/A	N/A
M8	N/A	N/A

Existing Conditions

Location Map

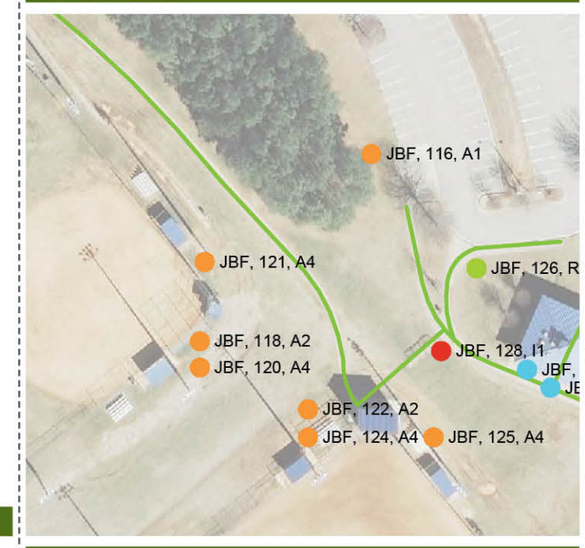

Symbols (S)

Kimley»Horn
Expect More. Experience Better.

J.B. Flaherty Park

Park Code	JBF
Sign Number	124
Sign Type	A4

Notes:

Date:

1	12/10/2015
2	06/24/2016

General Notes

Elevation

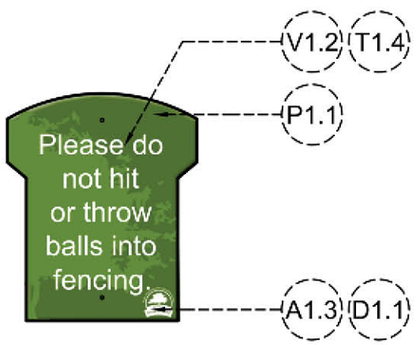

Messaging (M)

M	ORIENTATION	TEXT
M1	N/A	N/A
M2	N/A	N/A
M3	N/A	N/A
M4	N/A	N/A
M5	N/A	N/A
M6	N/A	N/A
M7	N/A	N/A
M8	N/A	N/A

Existing Conditions

Location Map

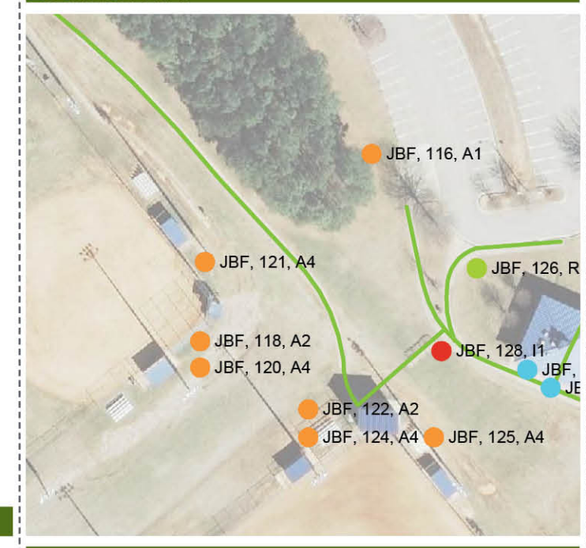

Symbols (S)

Parks, Recreation & Cultural Resources
Town of Wake Forest

Kimley»Horn
Expect More. Experience Better.

J.B. Flaherty Park

Park Code	JBF
Sign Number	125
Sign Type	A4

Notes:

Date:

1	12/10/2015
2	06/24/2016

General Notes

1. ALTERNATE EM1 SIGN PLACEMENT WHEN R1 SIGN IS PARALLEL TO GREENWAY. TWO (2) EM1 SIGNS REQUIRED WITH SAME UNIQUE EMERGENCY CODE.

Elevation

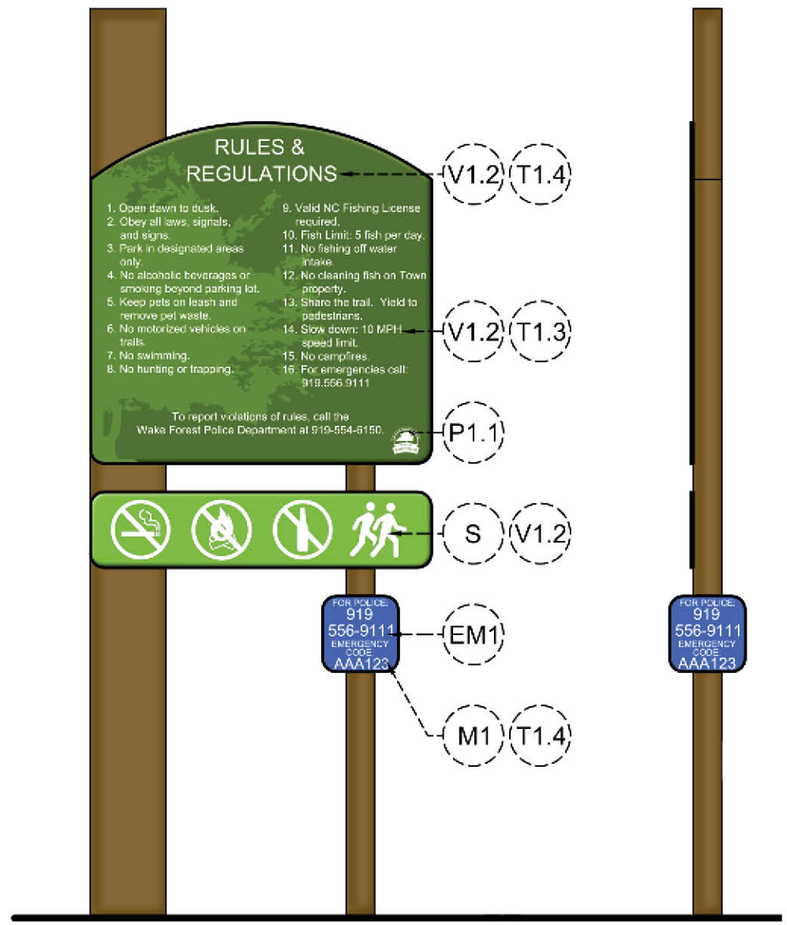

Messaging (M)

M	ORIENTATION	TEXT
M1	N/A	JBF104
M2	N/A	N/A
M3	N/A	N/A
M4	N/A	N/A
M5	N/A	N/A
M6	N/A	N/A
M7	N/A	N/A
M8	N/A	N/A

Existing Conditions

Location Map

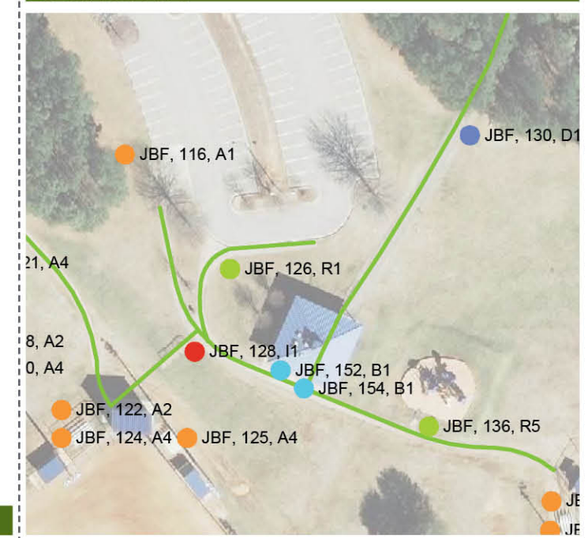

Symbols (S)

S3.5	S3.14	S3.7	S3.3

Parks, Recreation & Cultural Resources
TOWN of WAKE FOREST

Kimley»Horn
Expect More. Experience Better.

J.B. Flaherty Park

Park Code	JBF
Sign Number	126
Sign Type	R1

Notes:
INCLUDE CONCRETE PAVER SINGLE POSTED SIGN SURROUND PER DETAIL 2 / C.3.0.

Date:

1	12/10/2015
2	06/24/2016

General Notes

Elevation

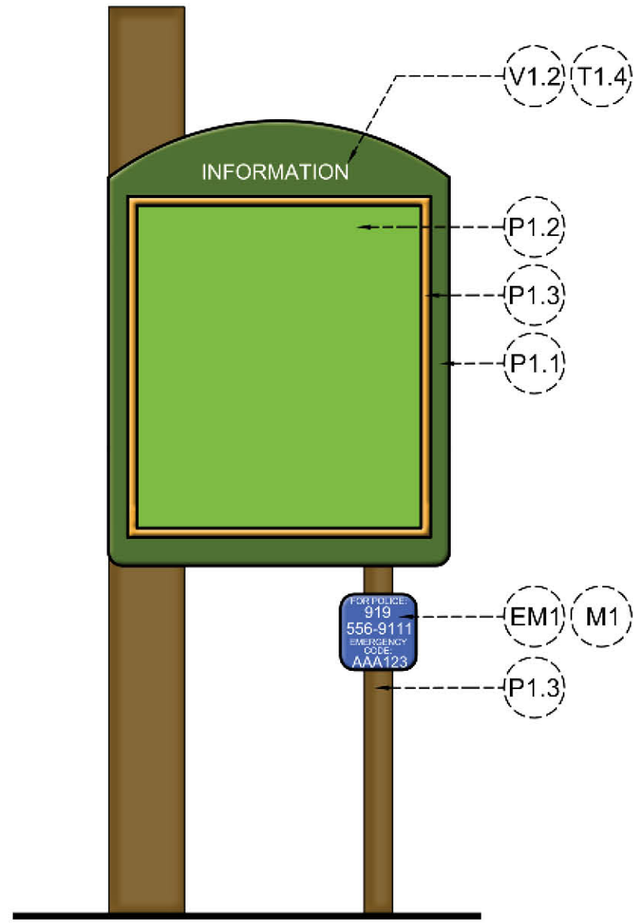

Messaging (M)

M	ORIENTATION	TEXT
M1	N/A	N/A
M2	N/A	N/A
M3	N/A	N/A
M4	N/A	N/A
M5	N/A	N/A
M6	N/A	N/A
M7	N/A	N/A
M8	N/A	N/A

Existing Conditions

Location Map

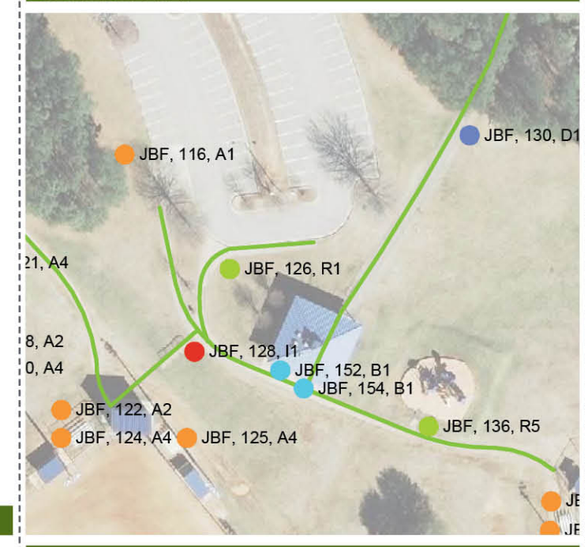

Symbols (S)

Parks, Recreation & Cultural Resources
TOWN of WAKE FOREST

Kimley»Horn
Expect More. Experience Better.

J.B. Flaherty Park

Park Code	JBF
Sign Number	128
Sign Type	I1

Notes:

TOWN TO PROIDE GRAPHIC PANEL INSERT.

OMIT EM1 PANEL DUE TO PROXIMITY TO SIGN JBF 126.

INCLUDE CONCRETE PAVER SINGLE POSTED SIGN SURROUND PER DETAIL 2 / C.3.0.

Date:

1	12/10/2015
2	06/24/2016

General Notes

Elevation

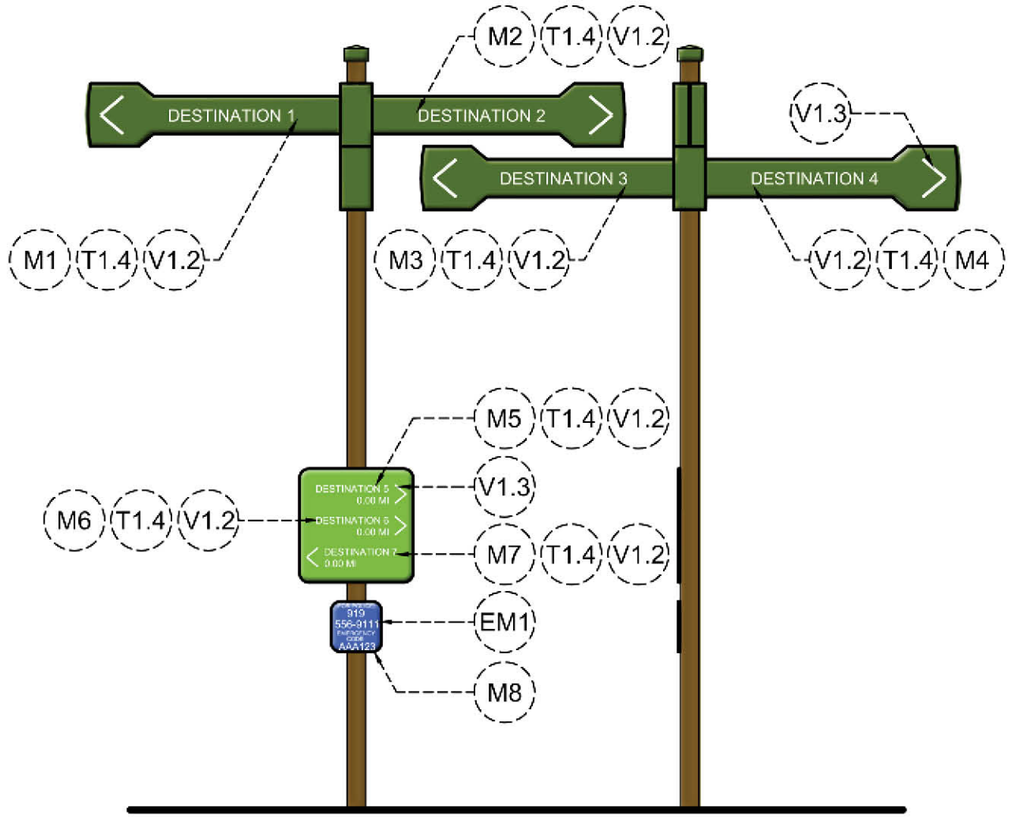

Messaging (M)

M	ORIENTATION	TEXT
M1	SOUTHWEST	FIELDS 1, 2, & 3
M2	NORTHEAST	COMMUNITY CENTER
M3	NORTHEAST	TENNIS COURTS
M4	N/A	N/A
M5	N/A	N/A
M6	N/A	N/A
M7	N/A	N/A
M8	N/A	JBF106

Existing Conditions

Location Map

Symbols (S)

S1.1	S1.2		
<	>		

Parks, Recreation & Cultural Resources
TOWN of WAKE FOREST

Kimley»Horn
Expect More. Experience Better.

J.B. Flaherty Park

Park Code	JBF
Sign Number	130
Sign Type	D1

Notes:
INCLUDE CONCRETE PAVER SINGLE POSTED SIGN SURROUND PER DETAIL 1 / C.3.0.

Date:

1	12/10/2015
2	06/24/2016

General Notes

Elevation

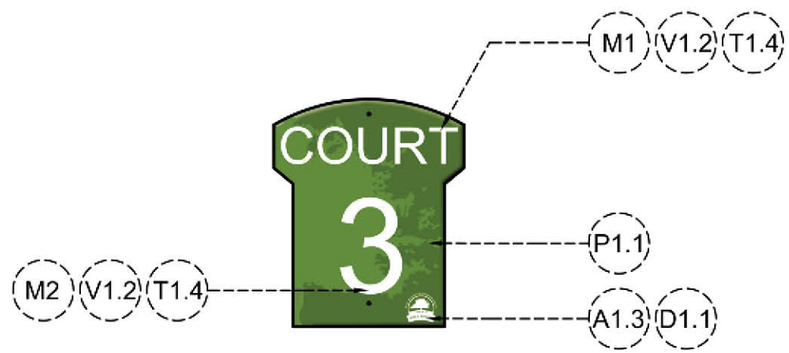

Messaging (M)

M	ORIENTATION	TEXT
M1	N/A	FIELD
M2	N/A	3
M3	N/A	N/A
M4	N/A	N/A
M5	N/A	N/A
M6	N/A	N/A
M7	N/A	N/A
M8	N/A	N/A

Existing Conditions

Location Map

Symbols (S)

Parks, Recreation & Cultural Resources
TOWN of WAKE FOREST

Kimley»Horn
Expect More. Experience Better.

J.B. Flaherty Park

Park Code	JBF
Sign Number	132
Sign Type	A2

Notes:
SIGN SHALL BE MOUNTED TO BACKSTOP FENCING IN UPPER 1/3 OF FENCING (OUT OF REACH). SIMILAR SIGNS SHALL BE INSTALLED IN A CONSISTENT MANNER.

Date:

1	12/10/2015
2	06/24/2016

General Notes

Elevation

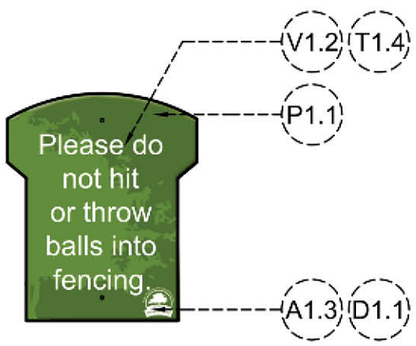

Messaging (M)

M	ORIENTATION	TEXT
M1	N/A	N/A
M2	N/A	N/A
M3	N/A	N/A
M4	N/A	N/A
M5	N/A	N/A
M6	N/A	N/A
M7	N/A	N/A
M8	N/A	N/A

Existing Conditions

Location Map

Symbols (S)

Parks, Recreation & Cultural Resources
Town of Wake Forest

Kimley»Horn
Expect More. Experience Better.

J.B. Flaherty Park

Park Code	JBF
Sign Number	134
Sign Type	A4

Notes:

Date:

1	12/10/2015
2	06/24/2016

General Notes

Elevation

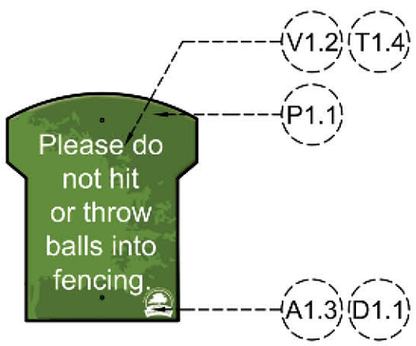

Messaging (M)

M	ORIENTATION	TEXT
M1	N/A	N/A
M2	N/A	N/A
M3	N/A	N/A
M4	N/A	N/A
M5	N/A	N/A
M6	N/A	N/A
M7	N/A	N/A
M8	N/A	N/A

Existing Conditions

Location Map

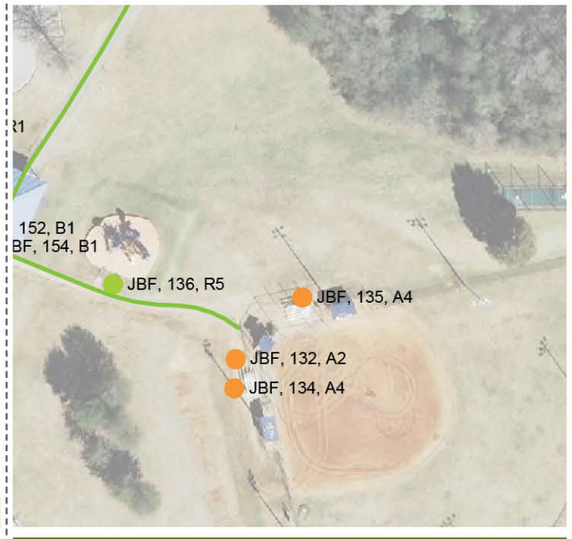

Symbols (S)

Parks, Recreation & Cultural Resources
Town of Wake Forest

Kimley»Horn
Expect More. Experience Better.

J.B. Flaherty Park

Park Code	JBF
Sign Number	135
Sign Type	A4

Notes:

Date:

1	12/10/2015
2	06/24/2016

General Notes

Elevation

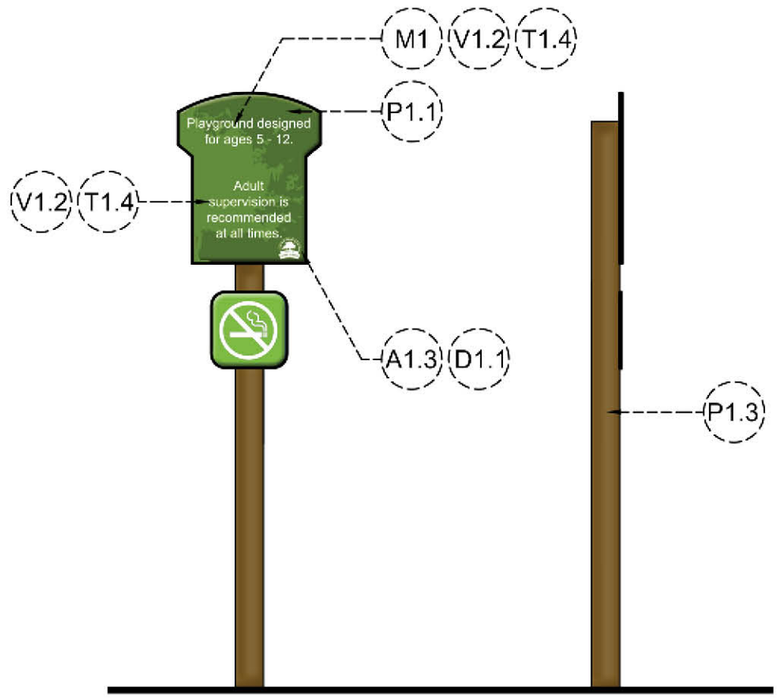

Messaging (M)

M	ORIENTATION	TEXT
M1	N/A	PLAYGROUND DESIGNED FOR AGES 5 - 12.
M2	N/A	N/A
M3	N/A	N/A
M4	N/A	N/A
M5	N/A	N/A
M6	N/A	N/A
M7	N/A	N/A
M8	N/A	JBF108

Existing Conditions

Location Map



Symbols (S)

S3.5

Parks, Recreation & Cultural Resources
TOWN of WAKE FOREST

Kimley»Horn
Expect More. Experience Better.

J.B. Flaherty Park

Park Code	JBF
Sign Number	136
Sign Type	A3

Notes:
INCLUDE CONCRETE PAVER SINGLE POSTED SIGN SURROUND PER DETAIL 1 / C.3.0.

Date:

1	12/10/2015
2	06/24/2016

General Notes

Elevation

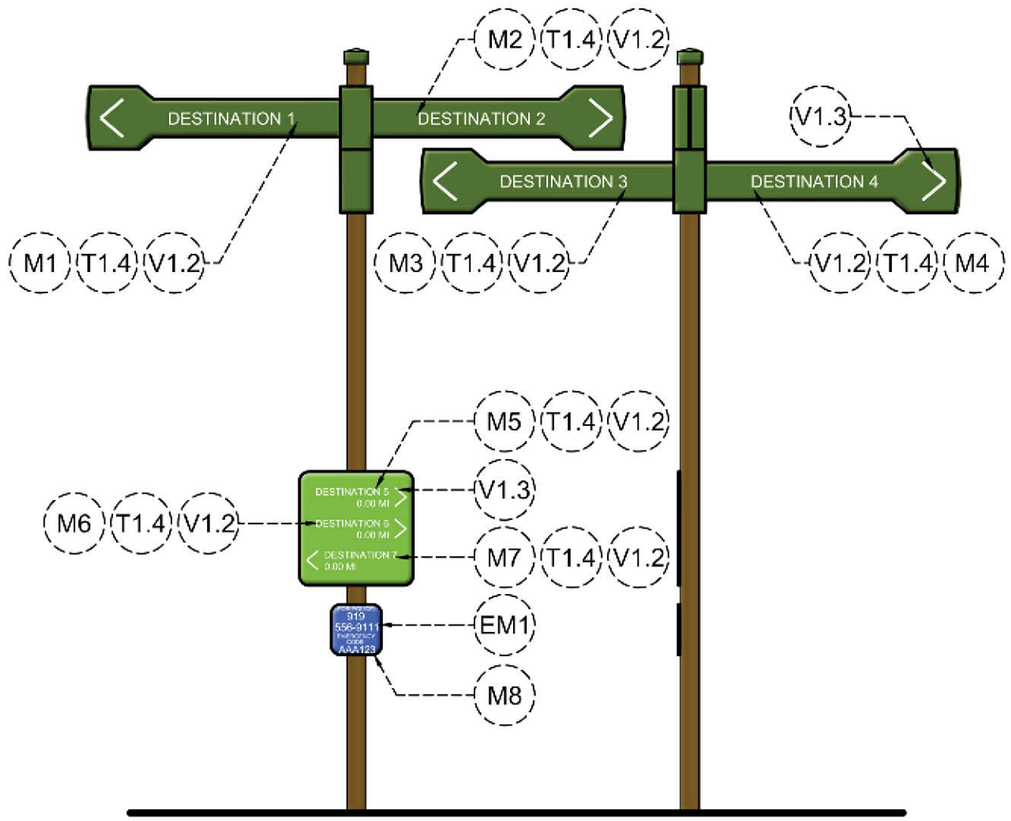

Messaging (M)

M	ORIENTATION	TEXT
M1	NORTHWEST	TENNIS COURTS
M2	EAST	RESTROOMS
M3	SOUTH	FIELDS 1, 2, & 3
M4	N/A	N/A
M5	N/A	N/A
M6	N/A	N/A
M7	N/A	N/A
M8	N/A	JBF108

Existing Conditions

Location Map

Symbols (S)

S1.1	S1.2		
<	>		

Parks, Recreation & Cultural Resources
Town of Wake Forest

Kimley»Horn
Expect More. Experience Better.

J.B. Flaherty Park

Park Code	JBF
Sign Number	138
Sign Type	D1

Notes:
INCLUDE CONCRETE PAVER SINGLE POSTED SIGN SURROUND PER DETAIL 1 / C.3.0.

Date:

1	12/10/2015
2	06/24/2016

General Notes

Elevation

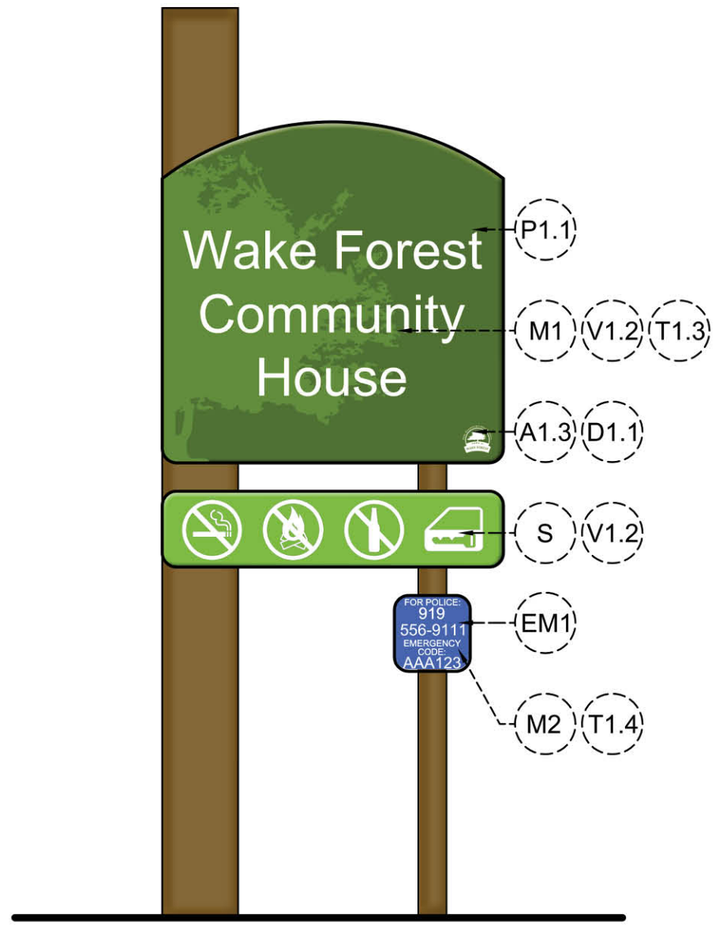

Messaging (M)

M	ORIENTATION	TEXT
M1	N/A	J.B. FLAHERTY PARK COMMUNITY CENTER
M2	N/A	N/A
M3	N/A	N/A
M4	N/A	N/A
M5	N/A	N/A
M6	N/A	N/A
M7	N/A	N/A
M8	N/A	N/A

Existing Conditions

Location Map

Symbols (S)

S3.5	S3.14	S3.7	S3.3

Kimley»Horn
Expect More. Experience Better.

J.B. Flaherty Park

Park Code	JBF
Sign Number	140
Sign Type	A5

Notes:

OMIT EM1 PANEL DUE TO PROXIMITY TO SIGN JBF 138.

INCLUDE CONCRETE PAVER SINGLE POSTED SIGN SURROUND PER DETAIL 2 / C.3.0.

Date:

1	12/10/2015
2	06/24/2016

General Notes

Elevation

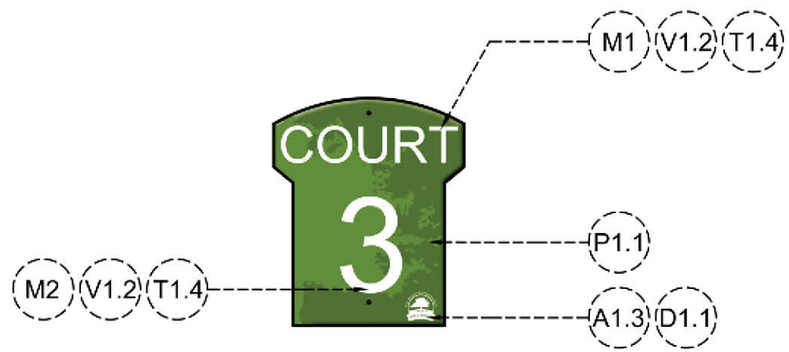

Messaging (M)

M	ORIENTATION	TEXT
M1	N/A	TENNIS COURTS
M2	N/A	5 - 8
M3	N/A	N/A
M4	N/A	N/A
M5	N/A	N/A
M6	N/A	N/A
M7	N/A	N/A
M8	N/A	N/A

Existing Conditions

Location Map

Symbols (S)

Parks, Recreation & Cultural Resources
Town of Wake Forest

Kimley»Horn
Expect More. Experience Better.

J.B. Flaherty Park

Park Code	JBF
Sign Number	142
Sign Type	A2

Notes:
SIGN SHALL BE MOUNTED AT UPPER CORNERS OF COURT FENCING. SIGNS SHALL BE INSTALLED IN A CONSISTENT MANNER. MAINTAIN EXISTING COURT NUMBER SIGNAGE AND OTHER REGULATORY SIGNAGE MOUNTED TO COURT FENCING.

Date:

1	12/10/2015
2	06/24/2016

General Notes

Elevation

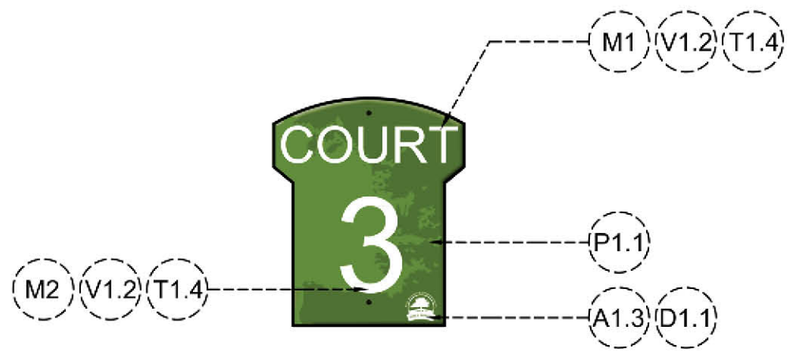

Messaging (M)

M	ORIENTATION	TEXT
M1	N/A	TENNIS COURTS
M2	N/A	1 - 4
M3	N/A	N/A
M4	N/A	N/A
M5	N/A	N/A
M6	N/A	N/A
M7	N/A	N/A
M8	N/A	N/A

Existing Conditions

Location Map

Symbols (S)

Parks, Recreation & Cultural Resources
Town of Wake Forest

Kimley»Horn
Expect More. Experience Better.

J.B. Flaherty Park

Park Code	JBF
Sign Number	144
Sign Type	A2

Notes:
SIGN SHALL BE MOUNTED AT UPPER CORNERS OF COURT FENCING. SIGNS SHALL BE INSTALLED IN A CONSISTENT MANNER. MAINTAIN EXISTING COURT NUMBER SIGNAGE AND OTHER REGULATORY SIGNAGE MOUNTED TO COURT FENCING.

Date:

1	12/10/2015
2	06/24/2016

General Notes

1. ALTERNATE EM1 SIGN PLACEMENT WHEN R1 SIGN IS PARALLEL TO GREENWAY. TWO (2) EM1 SIGNS REQUIRED WITH SAME UNIQUE EMERGENCY CODE.

Elevation

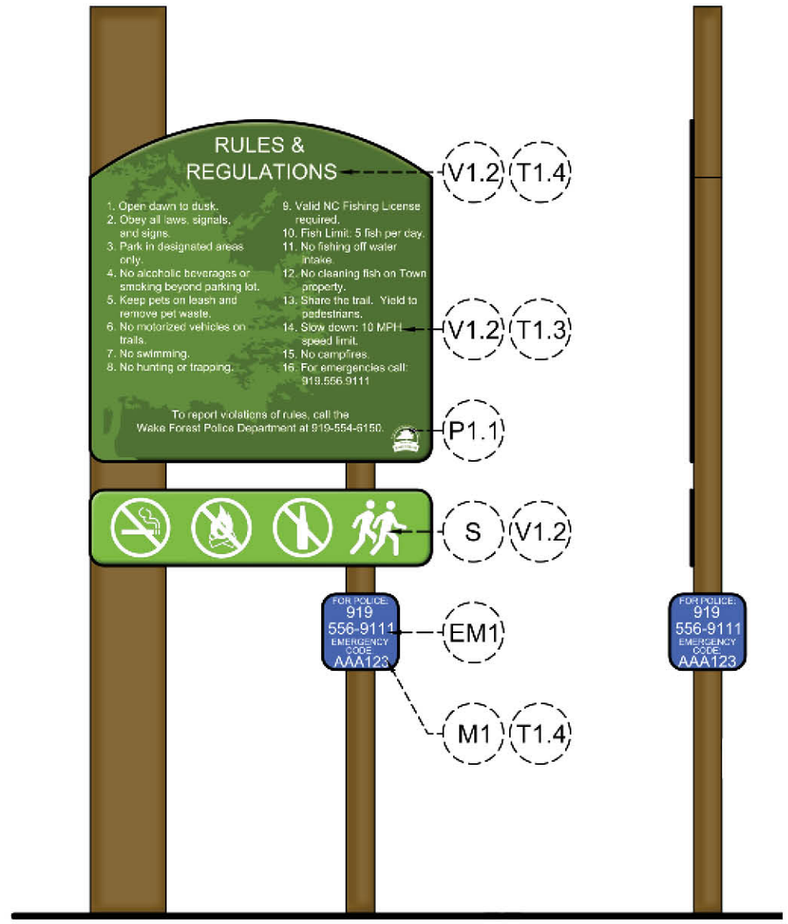

Messaging (M)

M	ORIENTATION	TEXT
M1	N/A	N/A
M2	N/A	N/A
M3	N/A	N/A
M4	N/A	N/A
M5	N/A	N/A
M6	N/A	N/A
M7	N/A	N/A
M8	N/A	N/A

Existing Conditions

Location Map

Symbols (S)

S3.5	S3.14	S3.7	S3.3

Parks, Recreation & Cultural Resources
TOWN of WAKE FOREST

Kimley»Horn
Expect More. Experience Better.

J.B. Flaherty Park

Park Code	JBF
Sign Number	146
Sign Type	R1

Notes:

OMIT EM1 PANEL DUE TO PROXIMITY TO SIGN JBF 138.

INCLUDE CONCRETE PAVER SINGLE POSTED SIGN SURROUND PER DETAIL 2 / C.3.0.

Date:

1	12/10/2015
2	06/24/2016

General Notes

Elevation

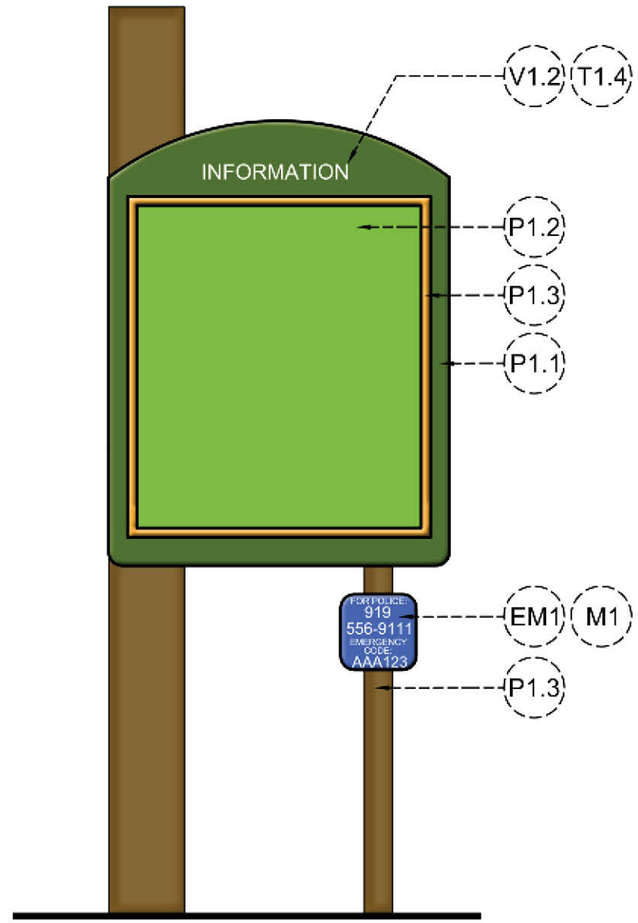

Messaging (M)

M	ORIENTATION	TEXT
M1	N/A	N/A
M2	N/A	N/A
M3	N/A	N/A
M4	N/A	N/A
M5	N/A	N/A
M6	N/A	N/A
M7	N/A	N/A
M8	N/A	N/A

Existing Conditions

Location Map

Symbols (S)

Parks, Recreation & Cultural Resources
TOWN of WAKE FOREST

Kimley»Horn
Expect More. Experience Better.

J.B. Flaherty Park

Park Code	JBF
Sign Number	148
Sign Type	I1

Notes:

TOWN TO PROIDE GRAPHIC PANEL INSERT.

OMIT EM1 PANEL.

INCLUDE CONCRETE PAVER SINGLE POSTED SIGN SURROUND PER DETAIL 2 / C.3.0.

Date:

1	12/10/2015
2	06/24/2016

General Notes

Elevation

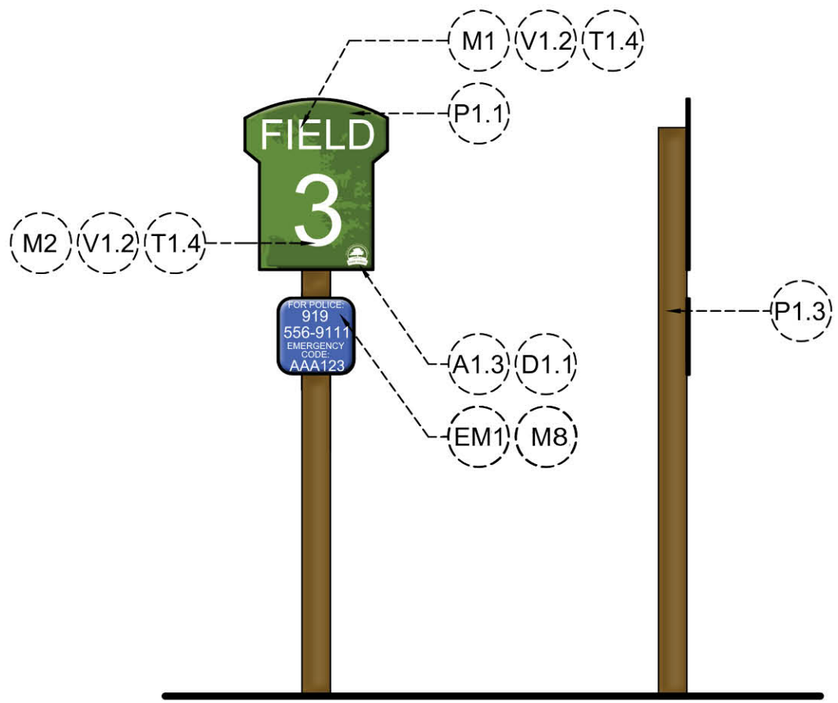

Messaging (M)

M	ORIENTATION	TEXT
M1	N/A	TENNIS & PICKELBALL ONLY
M2	N/A	N/A
M3	N/A	N/A
M4	N/A	N/A
M5	N/A	N/A
M6	N/A	N/A
M7	N/A	N/A
M8	N/A	JBF110

Existing Conditions

Location Map

Symbols (S)

Parks, Recreation & Cultural Resources
Town of Wake Forest

Kimley»Horn
Expect More. Experience Better.

J.B. Flaherty Park

Park Code	JBF
Sign Number	150
Sign Type	A1

Notes:
INCLUDE CONCRETE PAVER SINGLE POSTED SIGN SURROUND PER DETAIL 1 / C.3.0.

Date:

1	12/10/2015
2	06/24/2016

General Notes

Elevation

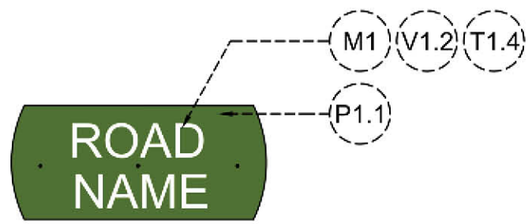

Messaging (M)

M	ORIENTATION	TEXT
M1	N/A	RESTROOMS
M2	N/A	N/A
M3	N/A	N/A
M4	N/A	N/A
M5	N/A	N/A
M6	N/A	N/A
M7	N/A	N/A
M8	N/A	N/A

Existing Conditions

Location Map

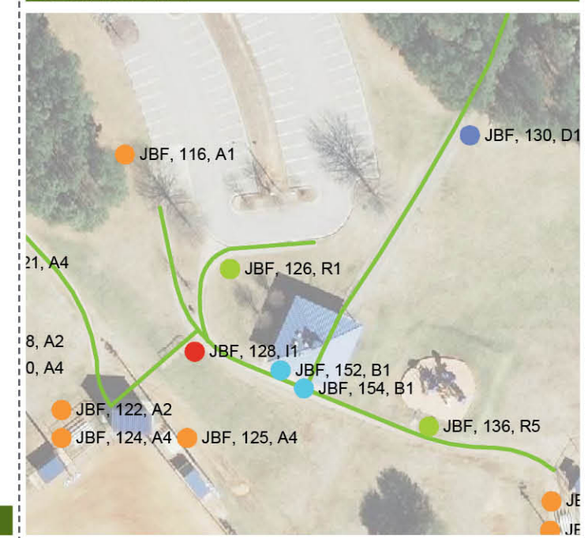

Symbols (S)

Parks, Recreation & Cultural Resources
Town of Wake Forest

Kimley»Horn
Expect More. Experience Better.

J.B. Flaherty Park

Park Code	JBF
Sign Number	152
Sign Type	B1

Notes:
MAXIMUM SIGN WIDTH IS APPROXIMATELY 6'-6". CONTRACTOR SHALL TAKE FIELD MEASUREMENTS TO ENSURE EXISTING PRECAST SIGN IS CONCEALED IN ENTIRETY.

Date:

1	12/10/2015
2	06/24/2016

General Notes

Elevation

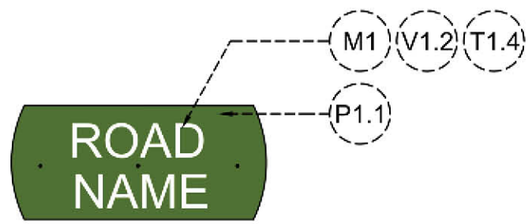

Messaging (M)

M	ORIENTATION	TEXT
M1	N/A	RESTROOMS
M2	N/A	N/A
M3	N/A	N/A
M4	N/A	N/A
M5	N/A	N/A
M6	N/A	N/A
M7	N/A	N/A
M8	N/A	N/A

Existing Conditions

Location Map

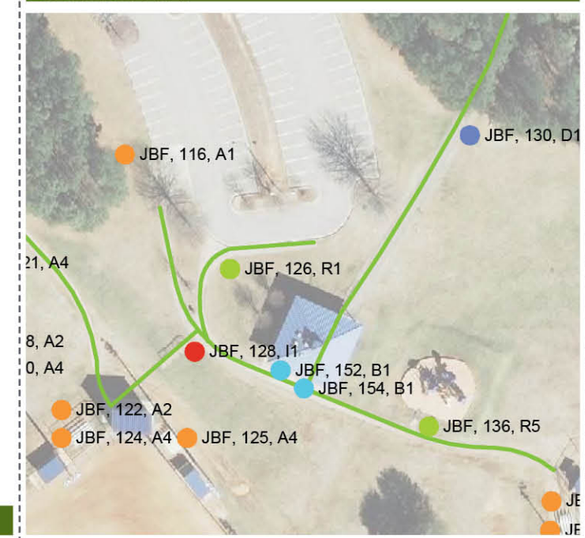

Symbols (S)

Parks, Recreation & Cultural Resources
Town of Wake Forest

Kimley»Horn
Expect More. Experience Better.

J.B. Flaherty Park

Park Code	JBF
Sign Number	154
Sign Type	B1

Notes:

MAXIMUM SIGN WIDTH IS APPROXIMATELY 6'-6". CONTRACTOR SHALL TAKE FIELD MEASUREMENTS TO ENSURE EXISTING PRECAST SIGN IS CONCEALED IN ENTIRETY.

Date:

1	12/10/2015
2	06/24/2016